STATE DOCUMENTS

MONTANA

TRAFFIC BY SECTIONS

ON

FEDERAL AID SYSTEMS

1956

STATE HIGHWAY COMMISSION

PLANNING SURVEY

IN COOPERATION WITH

U S DEPARTMENT OF COMMERCE

BUREAU OF PUBLIC ROADS

093

Montana State Library
3 0864 1003 6685 8

Digitized by the Internet Archive
in 2013

http://archive.org/details/trafficbysection37mont

TABLE OF CONTENTS

Introduction	Page	II
Traffic Trends Primary System	Plate	1
Traffic Flow Map Primary System	Plate	2
Traffic Flow Map Secondary System	Plate	3
FAP and FAS Route Number Map	Plate	4
Traffic By Sections Primary System	Page	1
Traffic By Sections Secondary System	Page	92
Primary Rural Route Summary	Page	150
Interstate Rural Route Summary	Page	153
Secondary Rural Route Summary	Page	154

INTRODUCTION

The Montana Highway Commission is directly responsible for the construction and maintenance of approximately 5,800 miles of highways on the Primary System. It is also responsible for the construction of about 3,700 miles of roads now on the Secondary System.

In order to determine design standards and construction priorities for this large network of highways, it is necessary to obtain information on the extent that each section of highway is used. These required data are obtained and kept current by taking various types of traffic counts at approximately 1,500 locations throughout the State each year. These counts are converted to average daily traffic figures which have been used in compiling this report.

In traffic reports for previous years pickups and light panels have been classified as commercial vehicles due to the fact that they are licensed in Montana as trucks. Beginning in 1954, these units have been reclassified with the passenger cars in order to show a more realistic picture of travel by the heavier commercial vehicles.

TRAFFIC TRENDS
PRIMARY SYSTEM

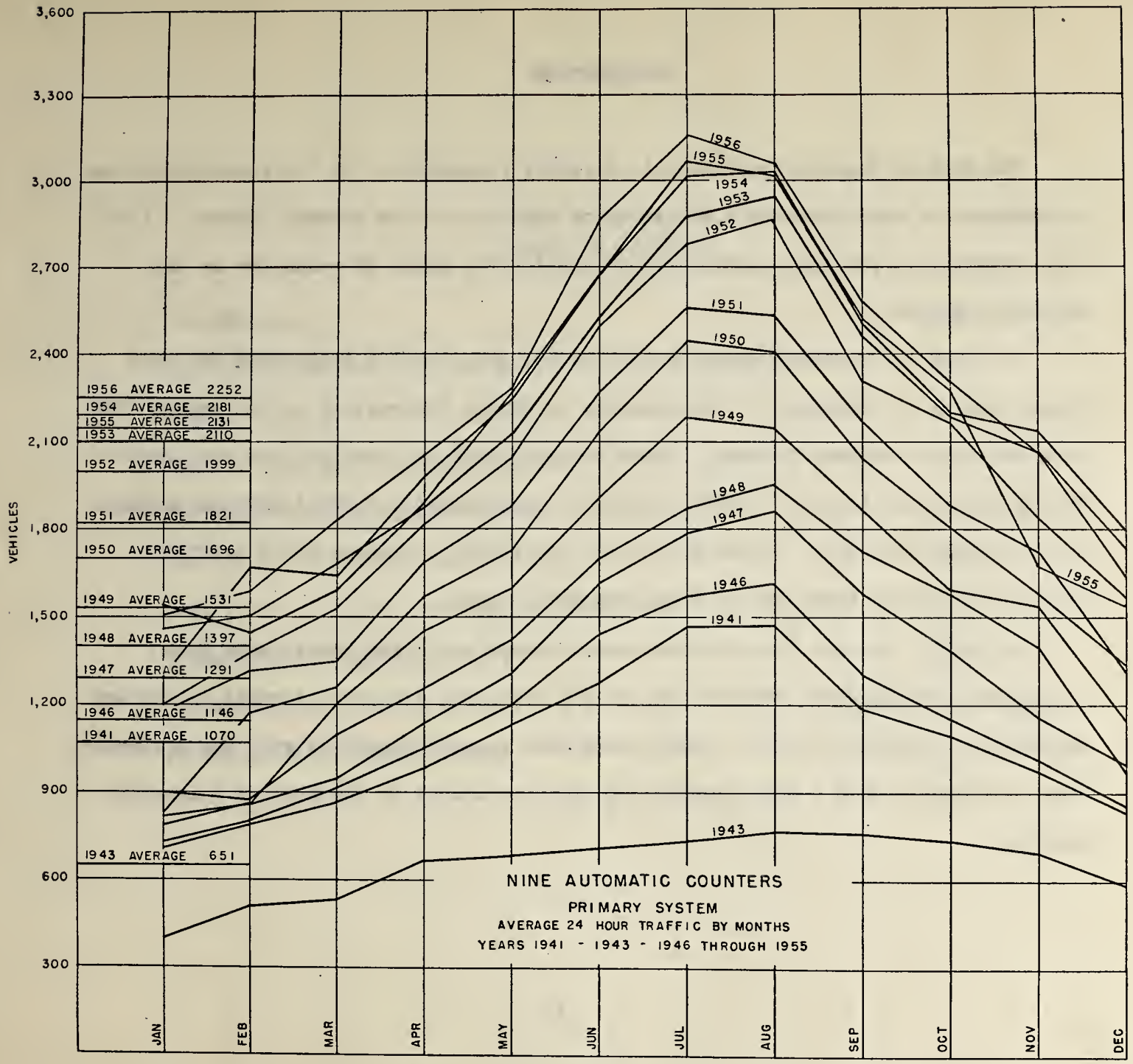

PLATE I

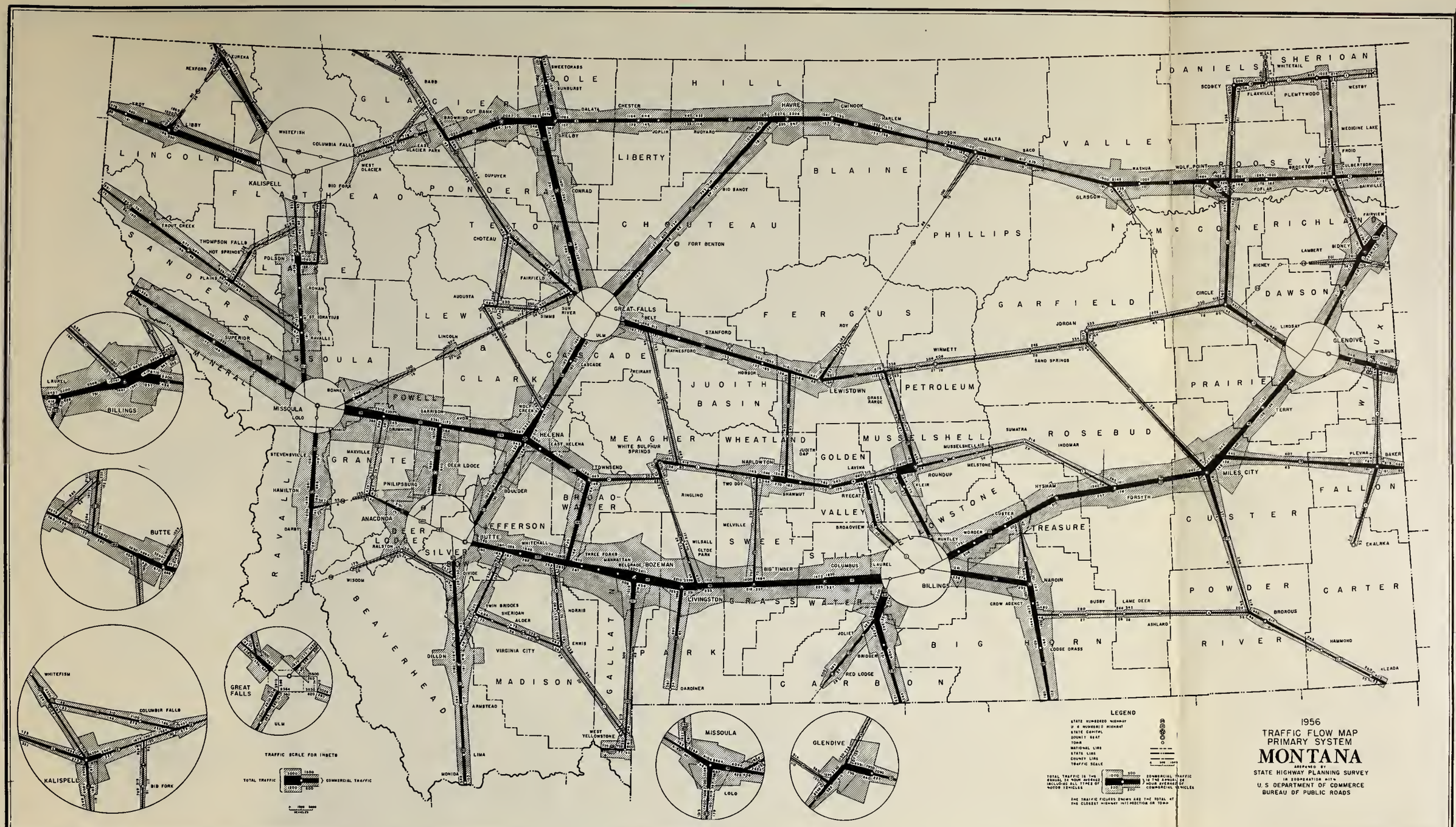
1956
TRAFFIC FLOW MAP
PRIMARY SYSTEM
MONTANA
ARRANGED BY
STATE HIGHWAY PLANNING SURVEY
IN COOPERATION WITH
U. S. DEPARTMENT OF COMMERCE
BUREAU OF PUBLIC ROADS
LEGEND
TRAFFIC SCALE FOR INSETS
TOTAL TRAFFIC
COMMERCIAL TRAFFIC
LINCOLN
FLATHEAD
GLACIER
TOOLE
HILL
LIBERTY
BLAINE
VALLEY
DANIELS
SHERIDAN
ROOSEVELT
RICHLAND
McCONE
DAWSON
WIBAUX
PRAIRIE
ROSEBUD
CUSTER
FALLON
CARTER
POWDER RIVER
BIG HORN
TREASURE
YELLOWSTONE
MUSSELSHELL
PETROLEUM
GARFIELD
FERGUS
PHILLIPS
CHOUTEAU
TETON
PONDERA
LAKE
SANDERS
MINERAL
MISSOULA
LEWIS & CLARK
CASCADE
JUDITH BASIN
MEAGHER
WHEATLAND
GOLDEN VALLEY
SWEET GRASS
STILLWATER
CARBON
PARK
GALLATIN
MADISON
BEAVERHEAD
RAVALLI
DEER LODGE
SILVER BOW
JEFFERSON
BROADWATER
POWELL
GRANITE
BILLINGS
BUTTE
GREAT FALLS
MISSOULA
GLENDIVE
KALISPELL
LIVINGSTON
BOZEMAN
HELENA
MILES CITY
LEWISTOWN
FORT BENTON
HAVRE
SHELBY
CONRAD
CHOTEAU
FAIRFIELD
ULM
LOLO
WHITEFISH
COLUMBIA FALLS
BIG FORK
LIBBY
EUREKA
TROY
SUPERIOR
ST. IGNATIUS
RAVALLI
POLSON
THOMPSON FALLS
HOT SPRINGS
PLAINS
TROUT CREEK
LAUREL
BIG TIMBER
COLUMBUS
LAUREL
BILLINGS
CROW AGENCY
NARDIN
LODGE GRASS
RED LODGE
JOLIET
BRIDGER
DARDINER
WEST YELLOWSTONE
LIMA
MONIDA
ARMSTEAD
DILLON
VIRGINIA CITY
ALDER
SHERIDAN
TWIN BRIDGES
NORRIS
ENNIS
WISDOM
DIVIDE
RALSTON
ANACONDA
PHILIPSBURG
DEER LODGE
BOULDER
HAMILTON
STEVENSVILLE
MAXVILLE
DRUMMOND
GARRISON
AVON
WOLF CREEK
LINCOLN
AUGUSTA
SIMMS
SUN RIVER
GREAT FALLS
BELT
STANFORD
HOBSON
ROY
WINNETT
JORDAN
SAND SPRINGS
CIRCLE
LIROSAY
GLENDIVE
WIBAUX
TERRY
PLEVNA
BAKER
EKALAKA
HAMMOND
ALZADA
BROADUS
ASHLAND
LAME DEER
BUSBY
NARDIN
CUSTER
WORDEN
HYSHAM
FORSYTH
MELSTONE
INDOMAR
SUMATRA
MUSSELSHELL
ROUNDUP
KLEIN
LAVINA
RYECATE
SHAWMUT
TWO DOT
NARLOWTON
JUDITH GAP
BROADVIEW
MELVILLE
WILSALL
CLYDE PARK
TOWNSEND
EAST HELENA
WHITE SULPHUR SPRINGS
RINGLING
TRAVNESFORD
HOBSON
LEWISTOWN
DRASS RANGE
CASCADE
FREIRANT
ULM
GREAT FALLS
SUN RIVER
FAIRFIELD
CHOTEAU
DUPUYER
CONRAD
BIG SANDY
SHELBY
CHESTER
JOPLIN
RUDYARD
HARLEM
CHINOOK
DODSON
MALTA
SACO
GLASGOW
RASHUA
WOLF POINT
BROCKTON
POPLAR
BAINVILLE
FAIRVIEW
LAMBERT
BIDNEY
RICHEY
SCOBEY
FLAXVILLE
PLENTYWOOD
WESTBY
MEDICINE LAKE
FROID
CULBERTSON
WHITETAIL
SUNBURST
SWEETGRASS
DALATA
CUT BANK
BROWNING
BABB
WEST GLACIER
GLACIER PARK
EAST GLACIER PARK
BIG FORK
WHITEFISH
KALISPELL
TROY
LIBBY
EUREKA
REXFORD
TRAFFIC SCALE FOR INSETS
TOTAL TRAFFIC
COMMERCIAL TRAFFIC
VEHICLES
THE TRAFFIC FIGURES SHOWN ARE THE TOTAL AT THE CLOSEST HIGHWAY INTERSECTION OR TOWN

PLATE 2

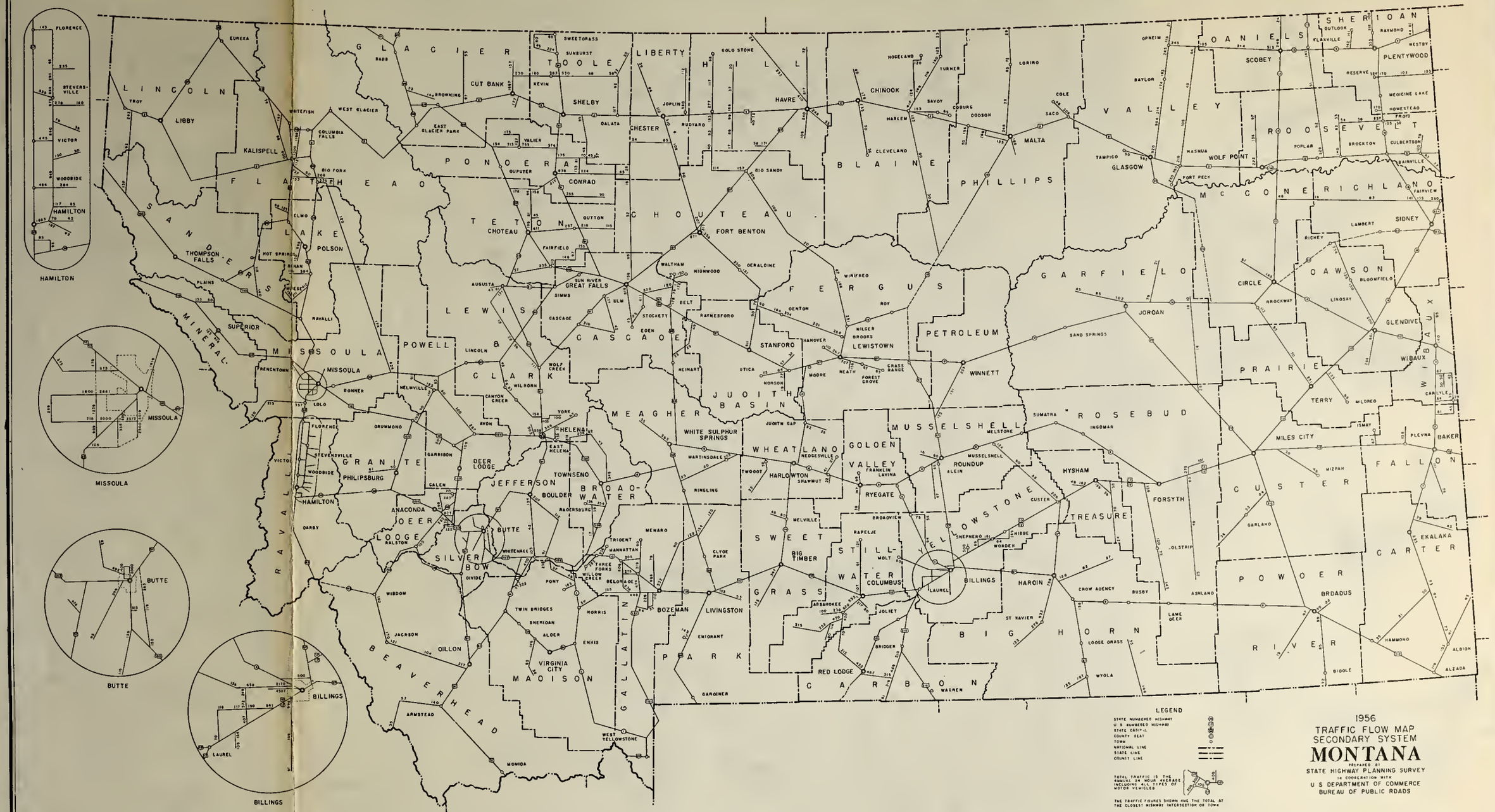
HAMILTON
MISSOULA
BUTTE
BILLINGS
LEGEND
1956
TRAFFIC FLOW MAP
SECONDARY SYSTEM
MONTANA
PREPARED BY
STATE HIGHWAY PLANNING SURVEY
IN COOPERATION WITH
U S DEPARTMENT OF COMMERCE
BUREAU OF PUBLIC ROADS

PLATE 3

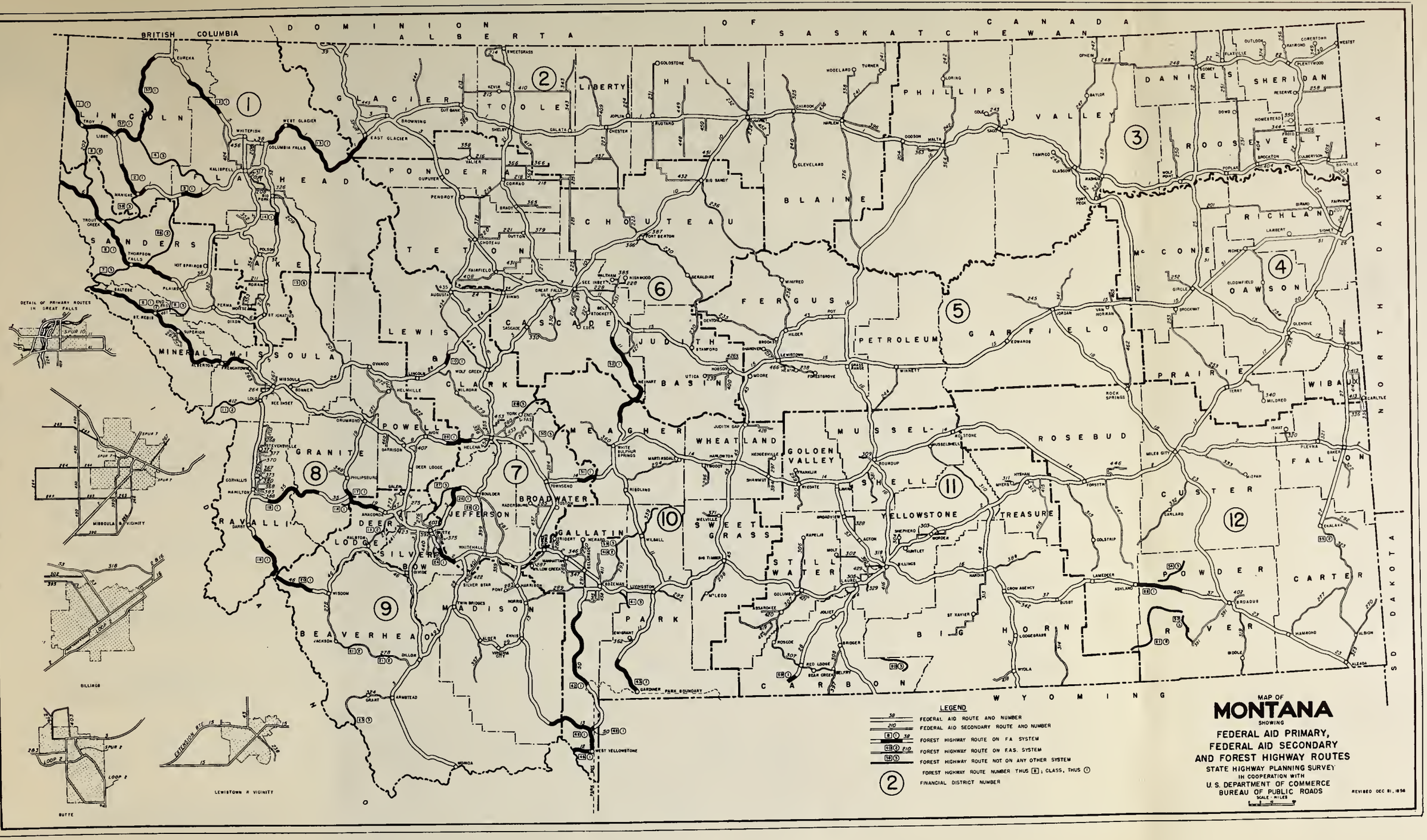
BRITISH COLUMBIA
DOMINION OF CANADA
ALBERTA
SASKATCHEWAN
NORTH DAKOTA
SOUTH DAKOTA
WYOMING
LINCOLN
FLATHEAD
GLACIER
TOOLE
LIBERTY
HILL
PHILLIPS
VALLEY
DANIELS
SHERIDAN
ROOSEVELT
SANDERS
LAKE
PONDERA
TETON
CHOUTEAU
BLAINE
RICHLAND
MCCONE
DAWSON
MINERAL
MISSOULA
LEWIS AND CLARK
CASCADE
JUDITH BASIN
FERGUS
PETROLEUM
GARFIELD
PRAIRIE
WIBAUX
POWELL
GRANITE
RAVALLI
DEER LODGE
SILVER BOW
JEFFERSON
BROADWATER
MEAGHER
WHEATLAND
GOLDEN VALLEY
MUSSELSHELL
ROSEBUD
FALLON
BEAVERHEAD
MADISON
GALLATIN
PARK
SWEET GRASS
STILLWATER
YELLOWSTONE
SHELL
TREASURE
CUSTER
POWDER RIVER
CARTER
BIG HORN
CARBON
1
2
3
4
5
6
7
8
9
10
11
12
DETAIL OF PRIMARY ROUTES IN GREAT FALLS
MISSOULA & VICINITY
BILLINGS
BUTTE
LEWISTOWN & VICINITY
LEGEND
FEDERAL AID ROUTE AND NUMBER
FEDERAL AID SECONDARY ROUTE AND NUMBER
FOREST HIGHWAY ROUTE ON F.A. SYSTEM
FOREST HIGHWAY ROUTE ON F.A.S. SYSTEM
FOREST HIGHWAY ROUTE NOT ON ANY OTHER SYSTEM
FOREST HIGHWAY ROUTE NUMBER THUS 8, CLASS, THUS 1
FINANCIAL DISTRICT NUMBER
MAP OF
MONTANA
SHOWING
FEDERAL AID PRIMARY,
FEDERAL AID SECONDARY
AND FOREST HIGHWAY ROUTES
STATE HIGHWAY PLANNING SURVEY
IN COOPERATION WITH
U.S. DEPARTMENT OF COMMERCE
BUREAU OF PUBLIC ROADS
SCALE - MILES
REVISED DEC 31, 1956

FEDERAL AID PRIMARY NO. 1

MONT. OR U.S. ROUTE	SECTION DESCRIPTION	SECTION LENGTH	TYPE OF TRAFFIC	AVERAGE 24 HOUR TRAFFIC									1956 VEHICLE MILES
				1954	1955	1956	1957	1958	1959	1960	1961	1962	
US 2	Montana - Idaho Line	13.935	All Vehicles	579	556	640							8918
			Commercial	100	96	94							1310
			Foreign Pass.	124	119	136							1895
	Troy City Limits	0.497	All Vehicles		1950								
			Commercial										
			Foreign Pass.										
	Troy City Limits	2.484	All Vehicles	847	814	885							2198
			Commercial	146	140	130							323
			Foreign Pass.	181	174	188							467
	FAS 202	15.294	All Vehicles	699	739	1198							18322
			Commercial	114	120	195							2982
			Foreign Pass.	162	172	282							4313
	Libby City Limits	0.874	All Vehicles		3495								
			Commercial										
			Foreign Pass.										
	Libby City Limits	27.600	All Vehicles	619	674	837							23101
			Commercial	101	110	272							7507
			Foreign Pass.	144	157	184							5078
	Manicke Junction	19.700	All Vehicles	432	536	696							13711
			Commercial	70	86	209							4117
			Foreign Pass.	100	124	152							2994
	Flathead County Line	20.100	All Vehicles	462	574	633							12723
			Commercial	75	93	181							3638
			Foreign Pass.	107	133	138							2774
	Marion Junction	19.810	All Vehicles	827	1019	1013							20068
			Commercial	135	166	349							6914
			Foreign Pass.	192	236	221							4378
	FAS 424	0.100	All Vehicles	1494	1671	1496							150
			Commercial	244	273	464							46
	Kalispell City Limits		Foreign Pass.	347	387	326							33

MONT. OR U.S. ROUTE	SECTION DESCRIPTION	SECTION LENGTH	TYPE OF TRAFFIC	AVERAGE 24 HOUR TRAFFIC 1954	1955	1956	1957	1958	1959	1960	1961	1962	1956 VEHICLE .MILES
US 2	Kalispell City Limits	1.143	All Vehicles		5294	✓							
			Commercial										
			Foreign Pass.										
	Kalispell City Limits	[illegible]	All Vehicles	5772	6359	6304							1891
			Commercial	589	649	576							173
			Foreign Pass.	1164	1285	1104							331
	FAS 317	[illegible]	All Vehicles	5500	6150	6110							6587
			Commercial	561	628	558							602
			Foreign Pass.	1109	1243	1070							1153
	FAS 206	5.412	All Vehicles	2336	2453	2170							11744
			Commercial	239	251	198							1072
			Foreign Pass.	471	496	480							2598
	FAP 52 - Mont. 35	10.056	All Vehicles	1299	1420	1435							14430
			Commercial	133	146	123							1237
			Foreign Pass.	262	287	316							3178
	FAP 38 - Mont. 40	14.875	All Vehicles	1732	1898	1667							24797
			Commercial	193	214	191							2841
			Foreign Pass.	297	325	366							5444
	West Glacier Spur	27.803	All Vehicles	404	441	494							13735
			Commercial	45	49	56							1557
			Foreign Pass.	69	75	77							2141
	Glacier Park Boundary	16.831	All Vehicles	371	405	438							7372
			Commercial	41	45	50							842
			Foreign Pass.	64	70	69							1161
	Glacier County Line	11.247	All Vehicles	456	498	539							6062
			Commercial	51	56	62							697
			Foreign Pass.	78	85	84							945
	East Glacier Spur	11.253	All Vehicles	677	702	830							9340
			Commercial	77	80	82							923
	P. T. W. to Browning		Foreign Pass.	215	224	265							2982

MONT. OR U.S. ROUTE	SECTION DESCRIPTION	SECTION LENGTH	TYPE OF TRAFFIC	AVERAGE 24 HOUR TRAFFIC 1954	1955	1956	1957	1958	1959	1960	1961	1962	1956 VEHICLE MILES
US 2	P. T. W. to Browning	1.290	All Vehicles Commercial Foreign Pass.	Nonexistent									
	FAP 3 - US 89	2.272	All Vehicles Commercial Foreign Pass.	1230 140 390	1437 164 455	1956 194 519							4444 441 1179
	FAP 3 - US 89	12.072	All Vehicles Commercial Foreign Pass.	734 97 204	938 125 263	968 112 271							11686 1352 3272
	FAS 444	18.658	All Vehicles Commercial Foreign Pass.	939 124 262	1205 161 338	1069 123 300							19945 2295 5597
	Cut Bank City Limits	1.039	All Vehicles Commercial Foreign Pass.		3230								
	Cut Bank City Limits	2.440	All Vehicles Commercial Foreign Pass.	1940 207 342	1900 203 334	1725 266 303							4209 649 739
	FAS 389	5.115	All Vehicles Commercial Foreign Pass.	1189 152 215	1110 142 201	1175 150 213							6010 767 1089
	Toole County Line	15.452	All Vehicles Commercial Foreign Pass.	1097 140 198	1193 153 216	1130 145 205							17461 2241 3168
	Shelby City Limits	1.332	All Vehicles Commercial Foreign Pass.		2929								
	Shelby City Limits	4.775	All Vehicles Commercial Foreign Pass.	1003 140 188	988 137 185	1050 151 199							5014 721 950
	FAS 417												

MONT. OR U.S. ROUTE	SECTION DESCRIPTION	SECTION LENGTH	TYPE OF TRAFFIC	AVERAGE 24 HOUR TRAFFIC									1956 VEHICLE MILES
				1954	1955	1956	1957	1958	1959	1960	1961	1962	
US 2	FAS 417	18.494	All Vehicles	797	807	844							15609
			Commercial	111	112	122							2256
			Foreign Pass.	149	151	160							2959
	FAS 343	3.637	All Vehicles	775	765	790							2873
			Commercial	108	107	114							415
			Foreign Pass.	145	143	150							546
	Liberty County Line	12.773	All Vehicles	846	866	936							11956
			Commercial	118	121	135							1724
			Foreign Pass.	159	163	177							2261
	FAS 409	1.956	All Vehicles	1075	1162	1194							2335
			Commercial	150	162	172							336
			Foreign Pass.	202	218	226							442
	Chester City Limits	0.859	All Vehicles		2032								
			Commercial										
			Foreign Pass.										
	Chester City Limits	9.235	All Vehicles	843	910	894							8256
			Commercial	170	183	138							1274
			Foreign Pass.	183	198	174							1607
	FAS 224 near Joplin	0.764	All Vehicles	751	765	835							638
			Commercial	151	154	129							99
			Foreign Pass.	163	165	160							122
	Hill County Line	8.955	All Vehicles	785	795	852							7630
			Commercial	136	138	131							1173
			Foreign Pass.	179	181	162							1451
	FAS 432	0.328	All Vehicles	875	882	1062							348
			Commercial	151	153	164							54
			Foreign Pass.	202	201	210							69
	FAS 231	5.823	All Vehicles	769	783	901							5247
			Commercial	133	136	115							670
	Hingham City Limits		Foreign Pass.	175	178	170							990

FEDERAL AID PRIMARY NO. 1

MONT. OR U. S. ROUTE	SECTION DESCRIPTION	SECTION LENGTH	TYPE OF TRAFFIC	AVERAGE 24 HOUR TRAFFIC 1954	1955	1956	1957	1958	1959	1960	1961	1962	1956 VEHICLE MILES
US 2	Hingham City Limits	0.497	All Vehicles		1060								
			Commercial										
			Foreign Pass.										
	Hingham City Limits	5.744	All Vehicles	719	730	806							4630
			Commercial	124	126	102							586
			Foreign Pass.	164	167	153							879
	FAS 448 & 449	9.844	All Vehicles	758	724	794							7816
			Commercial	131	125	101							994
			Foreign Pass.	173	165	150							1477
	FAS 450	15.498	All Vehicles	996	896	961							14894
			Commercial	172	155	122							1891
			Foreign Pass.	227	204	183							2836
	FAP 10 - US 87	2.484	All Vehicles	1713	1837	2276							5654
			Commercial	297	319	255							633
			Foreign Pass.	390	418	420							1043
	Havre City Limits	1.421	All Vehicles		7404								
			Commercial										
			Foreign Pass.										
	Havre City Limits	7.951	All Vehicles	1683	1833	1877							14924
			Commercial	234	254	210							1670
			Foreign Pass.	318	347	275							2187
	Blaine County Line	12.567	All Vehicles	1533	1539	1283							16123
			Commercial	214	216	145							1822
			Foreign Pass.	289	290	210							2639
	Chinook City Limits	0.502	All Vehicles		2110								
			Commercial										
			Foreign Pass.										
	Chinook City Limits	0.514	All Vehicles	1904	1940	1888							970
			Commercial	349	355	235							121
	FAS 325		Foreign Pass.	311	316	297							153

MONT. OR U.S. ROUTE	SECTION DESCRIPTION	SECTION LENGTH	TYPE OF TRAFFIC	AVERAGE 24 HOUR TRAFFIC									1956 VEHICLE MILES
				1954	1955	1956	1957	1958	1959	1960	1961	1962	
US 2	FAS 325	7.999	All Vehicles	1387	1406	1290							10319
			Commercial	241	243	158							1264
			Foreign Pass.	247	248	220							1760
	FAS 436	11.974	All Vehicles	1044	1121	1087							13016
			Commercial	182	194	133							1593
			Foreign Pass.	186	198	185							2215
	Harlem City Limits	0.791	All Vehicles		1761								
			Commercial										
			Foreign Pass.										
	Harlem City Limits	1.211	All Vehicles	1158	1170	1173							1421
			Commercial	181	183	136							165
			Foreign Pass.	367	372	362							438
	FAS 396	2.305	All Vehicles	1033	1044	1057							2436
			Commercial	154	155	122							281
			Foreign Pass.	358	360	326							751
	FAS 376	17.457	All Vehicles	691	695	718							12534
			Commercial	103	103	92							1606
			Foreign Pass.	239	239	237							4137
	Phillips County Line	7.416	All Vehicles	662	684	847							6281
			Commercial	90	93	109							808
			Foreign Pass.	184	190	250							1854
	Dodson City Limits	0.785	All Vehicles		1000								
			Commercial										
			Foreign Pass.										
	Dodson City Limits	8.076	All Vehicles	822	888	899							7260
			Commercial	111	119	116							937
			Foreign Pass.	228	245	297							2399
	FAS 363	8.970	All Vehicles	969	1024	1026							9203
			Commercial	131	139	132							1184
	FAS 242		Foreign Pass.	269	286	339							3041

MONT. OR U.S. ROUTE	SECTION DESCRIPTION	SECTION LENGTH	TYPE OF TRAFFIC	AVERAGE 24 HOUR TRAFFIC									1956 VEHICLE MILES
				1954	1955	1956	1957	1958	1959	1960	1961	1962	
US 2	FAS 242	0.115	All Vehicles	1045	1226	1100							127
			Commercial	142	166	142							16
			Foreign Pass.	291	342	364							42
	Malta City Limits	0.661	All Vehicles		1484								
			Commercial										
			Foreign Pass.										
	Malta City Limits	27.174	All Vehicles	906	913	812							22065
			Commercial	119	120	110							2989
			Foreign Pass.	353	356	317							8614
	Saco City Limits	0.924	All Vehicles		1388								
			Commercial										
			Foreign Pass.										
	Saco City Limits	1.515	All Vehicles	852	909	833							1262
			Commercial	115	123	102							154
			Foreign Pass.	346	368	315							477
	Valley County Line	12.500	All Vehicles	826	848	869							10863
			Commercial	99	101	106							1325
			Foreign Pass.	263	270	329							4113
	Town of Hinsdale	27.969	All Vehicles	1028	973	1022							28584
			Commercial	124	118	127							3552
			Foreign Pass.	341	322	394							11020
	Glasgow City Limits	0.527	All Vehicles		4176								
			Commercial										
			Foreign Pass.										
	Glasgow City Limits	1.424	All Vehicles	1683	1785	2149							3060
			Commercial	261	276	236							336
			Foreign Pass.	339	358	473							674
	FAS 247	11.724	All Vehicles	1114	1101	1212							14209
			Commercial	160	159	135							1583
	Nashua City Limits		Foreign Pass.	272	300	375							4397

MONT. OR U.S. ROUTE	SECTION DESCRIPTION	SECTION LENGTH	TYPE OF TRAFFIC	AVERAGE 24 HOUR TRAFFIC									1956 VEHICLE MILES
				1954	1955	1956	1957	1958	1959	1960	1961	1962	
US 2	Nashua City Limits	0.879	All Vehicles		1193								
			Commercial										
			Foreign Pass.										
	Nashua City Limits	25.247	All Vehicles	986	975	996							25146
			Commercial	142	140	136							3434
			Foreign Pass.	349	345	308							7776
	Roosevelt County Line	8.255	All Vehicles	1292	1265	1157							9551
			Commercial	207	203	166							1370
			Foreign Pass.	461	450	358							2955
	FAS 250	1.053	All Vehicles	1487	1535	1464							1542
			Commercial	238	246	210							221
			Foreign Pass.	531	550	453							477
	Wolf Point City Limits	0.576	All Vehicles		2341								
			Commercial										
			Foreign Pass.										
	Wolf Point City Limits	6.156	All Vehicles	1271	1257	1316							8101
			Commercial	184	181	224							1379
			Foreign Pass.	405	400	272							1674
	FAP 32 - Mont. 13	14.868	All Vehicles	1144	1133	1161							17262
			Commercial	150	149	164							2438
			Foreign Pass.	403	399	277							4118
	Poplar City Limits	0.376	All Vehicles		2303								
			Commercial										
			Foreign Pass.										
	Poplar City Limits	5.251	All Vehicles	1274	1233	1357							7126
			Commercial	167	162	215							1129
			Foreign Pass.	415	400	410							2153
	FAS 251	8.447	All Vehicles	883	942	1038							8768
			Commercial	104	111	134							1132
	FAS 404		Foreign Pass.	341	363	396							3345

FEDERAL AID PRIMARY NO. 1

MONT. OR U. S. ROUTE	SECTION DESCRIPTION	SECTION LENGTH	TYPE OF TRAFFIC	AVERAGE 24 HOUR TRAFFIC									1956 VEHICLE MILES
				1954	1955	1956	1957	1958	1959	1960	1961	1962	
US 2	FAS 404	0.015	All Vehicles	767	958	1055							16
			Commercial	91	113	136							2
	Brockton City Limits		Foreign Pass.	295	370	403							6
		0.529	All Vehicles		1047								
	Brockton City Limits		Commercial										
		18.068	Foreign Pass.										
			All Vehicles	747	732	714							12901
	Culbertson City Limits		Commercial	88	86	92							1662
		0.763	Foreign Pass.	288	282	273							4933
	Culbertson City Limits		All Vehicles			983							
		13.963	Commercial										
	FAS 327 near Bainville		Foreign Pass.										
			All Vehicles	983	951	935							13055
	FAS 405		Commercial	152	147	100							1396
		0.348	Foreign Pass.	401	389	313							4370
	Mont. N. Dakota Line		All Vehicles	943	940	900							313
			Commercial	146	145	96							33
		7.898	Foreign Pass.	384	382	301							105
			All Vehicles	881	903	860							6792
	FAP 1 near West Glacier		Commercial	137	140	92							727
		7.898	Foreign Pass.	359	368	288							2275
	Glacier Park Boundry		WEST GLACIER SPUR										
			All Vehicles	595	650	685							208
		0.304	Commercial	18	20	35							11
			Foreign Pass.	300	325	350							106
			EAST GLACIER SPUR										

FEDERAL AID PRIMARY NO. 1

MONT. OR U.S. ROUTE	SECTION DESCRIPTION	SECTION LENGTH	TYPE OF TRAFFIC	AVERAGE 24 HOUR TRAFFIC									1956 VEHICLE MILES
				1954	1955	1956	1957	1958	1959	1960	1961	1962	
Mont.49	FAP near East Glacier	11.881	All Vehicles	179	200	203							2412
			Commercial	15	17	18							214
			Foreign Pass.	100	112	120							1426
	FAP 3 near Kiowa		All Vehicles Commercial Foreign Pass.										
			All Vehicles Commercial Foreign Pass.										
			All Vehicles Commercial Foreign Pass.										
			All Vehicles Commercial Foreign Pass.										
			All Vehicles Commercial Foreign Pass.										
			All Vehicles Commercial Foreign Pass.										
			All Vehicles Commercial Foreign Pass.										
			All Vehicles Commercial Foreign Pass.										
			All Vehicles Commercial Foreign Pass.										
			All Vehicles Commercial Foreign Pass.										

MONT. OR U.S. ROUTE	SECTION DESCRIPTION	SECTION LENGTH	TYPE OF TRAFFIC	AVERAGE 24 HOUR TRAFFIC									1956 VEHICLE MILES
				1954	1955	1956	1957	1958	1959	1960	1961	1962	
US 10	Montana - Idaho Line	34.217	All Vehicles	1253	1213	1356							46398
			Commercial	184	178	181							6193
	FAS 461		Foreign Pass.	589	570	754							25800
		0.239	All Vehicles	1384	1340	1711							409
	Town of St. Regis		Commercial	203	197	229							55
			Foreign Pass.	651	630	775							185
		12.346	All Vehicles	1371	1322	1398							17260
	Superior City Limits		Commercial	180	174	166							2049
			Foreign Pass.	569	546	708							8741
		2.068	All Vehicles		1916	0	(1453)						
	Superior City Limits		Commercial										
			Foreign Pass.										
		27.413	All Vehicles	1417	1374	1453							39831
	Alberton City Limits		Commercial	186	180	181							4962
			Foreign Pass.	588	570	658							18038
		1.322	All Vehicles		2019	0							
	Alberton City Limits		Commercial										
			Foreign Pass.										
		0.790	All Vehicles	1605	1560	1536							1213
	Missoula County Line		Commercial	211	205	191							151
			Foreign Pass.	666	647	696							550
		12.783	All Vehicles	1488	1527	1636							20913
	FAS 263		Commercial	196	203	203							2595
			Foreign Pass.	617	638	741							9472
		6.923	All Vehicles	1565	1630	1756							12157
	FAP 5 - US 93		Commercial	206	214	218							1509
			Foreign Pass.	649	675	795							5504
		5.423	All Vehicles	3487	3375	3616							19610
	FAS 430		Commercial	459	443	441							2392
			Foreign Pass.	1446	1398	1194							6475

MONT. OR U.S. ROUTE	SECTION DESCRIPTION	SECTION LENGTH	TYPE OF TRAFFIC	AVERAGE 24 HOUR TRAFFIC 1954	1955	1956	1957	1958	1959	1960	1961	1962	1956 VEHICLE MILES
US 10	FAS 430	1.564	All Vehicles	6190	5900	6104							9547
			Commercial	815	775	744							1164
			Foreign Pass.	2567	2443	2015							3151
	Missoula City Limits	2.502	All Vehicles		9158	✓							
			Commercial										
			Foreign Pass.										
	Missoula City Limits	5.966	All Vehicles	4493	4866	4794							28601
			Commercial	663	723	741							4421
			Foreign Pass.	1633	1775	1855							11067
	FAP 24 - Mont. 20	12.100	All Vehicles	2758	2367	2494							30177
			Commercial	407	349	386							4671
			Foreign Pass.	1003	865	965							11677
	Town of Clinton	8.476	All Vehicles	2136	2080	2199							18639
			Commercial	315	308	340							2882
			Foreign Pass.	776	755	851							7213
	Granite County Line	23.082	All Vehicles	2036	1977	2151	34 ✓	2 / 730 one					49649
			Commercial	301	292	333							7686
			Foreign Pass.	740	720	832							19204
	Drummond City Limits	0.851	All Vehicles		3502								
			Commercial			0							
			Foreign Pass.										
	Drummond City Limits	1.368	All Vehicles	1783	1972	2357							3224
			Commercial	245	272	243							332
			Foreign Pass.	629	695	750							1026
	FAS 271	4.668	All Vehicles	1753	1861	2212							10326
			Commercial	241	255	214							999
			Foreign Pass.	618	655	720							3361
	Powell County Line	6.368	All Vehicles	1797	1822	2209							14067
			Commercial	247	250	214							1363
	FAS 460		Foreign Pass.	633	641	719							4579

FEDERAL AID PRIMARY NO. 2

MONT. OR U.S. ROUTE	SECTION DESCRIPTION	SECTION LENGTH	TYPE OF TRAFFIC	AVERAGE 24 HOUR TRAFFIC									1956 VEHICLE MILES
				1954	1955	1956	1957	1958	1959	1960	1961	1962	
	FAS 460	7.679	All Vehicles	2113	1877	2276							17477
			Commercial	291	257	220							1689
US 10			Foreign Pass.	745	661	741							5690
	FAP 8 - US 10 N	4.835	All Vehicles	1457	1480	1637							7915
			Commercial	213	217	211							1020
US 10S			Foreign Pass.	495	503	464							2243
	FAS 407	5.747	All Vehicles	1754	1738	1794							10310
			Commercial	257	254	231							1328
			Foreign Pass.	596	591	508							2919
	Deer Lodge City Limits	1.063	All Vehicles		3330	0							
			Commercial										
			Foreign Pass.										
	Deer Lodge City Limits	8.572	All Vehicles	2005	2000	2148							18413
			Commercial	293	292	253							2169
			Foreign Pass.	681	680	605							5186
	Deer Lodge County Line	2.072	All Vehicles	1793	1770	1762							3651
			Commercial	262	259	208							431
			Foreign Pass.	609	600	495							1026
	FAS 273	4.782	All Vehicles	1773	1747	1987							9502
			Commercial	259	255	234							1119
			Foreign Pass.	602	592	555							2654
	FAP 47 - Mont. 48	4.405	All Vehicles	1072	1063	1287							5669
			Commercial	157	155	202							890
			Foreign Pass.	364	359	360							1586
	FAS 275	3.349	All Vehicles	1095	1085	1322							4427
			Commercial	160	158	208							697
			Foreign Pass.	372	369	370							1239
	FAP 19 - US 10 A	0.609	All Vehicles	2859	2830	2970							1809
			Commercial	238	236	375							228
	Silver Bow County Line		Foreign Pass.	470	465	491							299

MONT. OR U. S. ROUTE	SECTION DESCRIPTION	SECTION LENGTH	TYPE OF TRAFFIC	AVERAGE 24 HOUR TRAFFIC									1956 VEHICLE MILES
				1954	1955	1956	1957	1958	1959	1960	1961	1962	
	Silver Bow County Line	1.048	All Vehicles	2859	2830	2970							3113
			Commercial	238	236	375							393
			Foreign Pass.	470	464	491							515
	FAS 441	7.529	All Vehicles	3400	3365	3212							24183
US 10 S			Commercial	283	281	406							3057
			Foreign Pass.	559	552	531							3998
	FAP 3 - US 91	3.490	All Vehicles	5374	4817	5275							18410
US 10 S & US 91			Commercial	469	422	667							2328
			Foreign Pass.	830	745	871							3040
	Brewery By-Pass	1.144	All Vehicles	5210	4048	4383							5014
			Commercial	300	232	554							634
			Foreign Pass.	805	623	724							828
	Butte City Limits	2.966	All Vehicles		4435	0							
			Commercial										
			Foreign Pass.										
	Butte City Limits	1.504	All Vehicles	4578	4690	5165							7768
US 10 S			Commercial	600	590	601							904
			Foreign Pass.	1300	1380	1459							2194
	FAS 392	0.780	All Vehicles	4078	4190	4593							3583
			Commercial	510	500	535							417
			Foreign Pass.	1150	1190	1264							986
	FAS 393	3.508	All Vehicles	2630	2610	3177							11145
			Commercial	236	234	370							1298
			Foreign Pass.	700	825	1082							3796
	FAS 375	5.382	All Vehicles	2010	1993	1627							8757
			Commercial	213	211	189							1017
			Foreign Pass.	631	629	554							2982
	Jefferson County Line	8.693	All Vehicles	1720	1546	1516							13179
			Commercial	182	164	176							1530
	FAP 29 - Mont. 41		Foreign Pass.	540	485	516							4486

MONT. OR U.S. ROUTE	SECTION DESCRIPTION	SECTION LENGTH	TYPE OF TRAFFIC	AVERAGE 24 HOUR TRAFFIC									1956 VEHICLE MILES
				1954	1955	1956	1957	1958	1959	1960	1961	1962	
	FAP 29 - Mont. 41	8.280	All Vehicles	1394	1319	1447							11981
			Commercial	164	155	168							1391
			Foreign Pass.	477	451	493							4082
	FAS 401	0.042	All Vehicles	1720	1799	2029							85
			Commercial	202	210	236							10
			Foreign Pass.	588	614	691							29
	Whitehall City Limits	1.021	All Vehicles		2237	0							
			Commercial										
			Foreign Pass.										
	Whitehall City Limits	5.370	All Vehicles	1282	1473	1398							7507
			Commercial	230	264	283							1520
			Foreign Pass.	510	585	542							2911
	FAS 281	0.947	All Vehicles	1289	1480	1350							1278
US 10 S			Commercial	231	266	273							259
			Foreign Pass.	512	589	523							495
	FAS 359	12.718	All Vehicles	1200	1378	1235							15707
			Commercial	216	248	250							3180
			Foreign Pass.	477	546	479							6092
	FAP 13 - Mont. 1	5.275	All Vehicles	1200	1407	1270							6699
			Commercial	222	260	259							1366
			Foreign Pass.	444	522	452							2384
	Broadwater County Line	4.639	All Vehicles	1190	1395	1250							5799
			Commercial	220	257	255							1183
			Foreign Pass.	441	517	445							2064
	FAP 8 - US 10 N	0.112	All Vehicles	2042	1997	1950							218
US 10			Commercial	333	325	263							29
			Foreign Pass.	611	597	553							62
	Gallatin County Line	2.185	All Vehicles	2146	2068	1963							4289
			Commercial	350	337	265							579
	Three Forks City Limits		Foreign Pass.	642	619	556							1215

FEDERAL AID PRIMARY NO. 2

MONT. OR U. S. ROUTE	SECTION DESCRIPTION	SECTION LENGTH	TYPE OF TRAFFIC	AVERAGE 24 HOUR TRAFFIC 1954	1955	1956	1957	1958	1959	1960	1961	1962	1956 VEHICLE MILES
US 10	Three Forks City Limits	0.850	All Vehicles		2596	0							
			Commercial										
			Foreign Pass.										
	Three Forks City Limits	2.529	All Vehicles	2250	2200	1824							4613
			Commercial	367	359	246							622
			Foreign Pass.	673	658	524							1325
	FAS 286	8.384	All Vehicles	2012	1965	1855							15552
			Commercial	328	320	250							2096
			Foreign Pass.	602	589	531							4452
	Manhattan City Limits	0.842	All Vehicles		3075								
			Commercial			0							
			Foreign Pass.										
	Manhattan City Limits	0.021	All Vehicles	2610	2555	2388							50
			Commercial	426	417	337							7
			Foreign Pass.	780	763	708							15
	FAS 288	8.518	All Vehicles	2198	2186	1967							16755
			Commercial	312	311	278							2368
			Foreign Pass.	752	750	700							5963
	Belgrade City Limits	0.913	All Vehicles		2804								
			Commercial			0							
			Foreign Pass.										
	Belgrade City Limits	6.114	All Vehicles	3015	2982	3117							19057
			Commercial	428	425	440							2690
			Foreign Pass.	1031	1020	893							5460
	FAS 411	2.368	All Vehicles	3298	3223	3684							8724
			Commercial	469	459	520							1231
			Foreign Pass.	1128	1105	937							2219
	Bozeman City Limits	2.672	All Vehicles		5785	✓							
			Commercial										
	Bozeman City Limits		Foreign Pass.										

MONT. OR U.S. ROUTE	SECTION DESCRIPTION	SECTION LENGTH	TYPE OF TRAFFIC	AVERAGE 24 HOUR TRAFFIC									1956 VEHICLE MILES
				1954	1955	1956	1957	1958	1959	1960	1961	1962	
US 10	Bozeman City Limits	12.100	All Vehicles	2200	2040	2221							26874
			Commercial	312	289	331							4005
			Foreign Pass.	797	740	683							8264
	Park County Line	10.754	All Vehicles	2176	2121	2109							22680
			Commercial	309	303	314							3377
			Foreign Pass.	788	770	664							7141
	Livingston City Limits	2.022	All Vehicles		3741								
			Commercial			0							
			Foreign Pass.										
	Livingston City Limits	1.509	All Vehicles	2219	2690	2598							3920
			Commercial	316	383	341							515
			Foreign Pass.	691	841	772							1165
	FAS 295	3.593	All Vehicles	2058	2373	2420							8695
			Commercial	293	339	318							1143
			Foreign Pass.	641	740	726							2609
	FAP 11 - US 89	13.636	All Vehicles	1399	1476	1597							21777
			Commercial	199	211	217							2959
			Foreign Pass.	436	462	495							6750
	Sweet Grass County Line	14.434	All Vehicles	1354	1301	1517							21896
			Commercial	232	223	206							2973
			Foreign Pass.	310	398	470							6784
	Big Timber City Limits	0.887	All Vehicles		2485								
			Commercial			0							
			Foreign Pass.										
	Big Timber City Limits	21.956	All Vehicles	1421	1410	1275							27994
			Commercial	243	242	221							4852
			Foreign Pass.	432	429	403							8848
	Stillwater County Line	16.910	All Vehicles	1278	1315	1338							22626
			Commercial	243	250	232							3923
	FAS 306		Foreign Pass.	456	469	422							7136

MONT. OR U.S. ROUTE	SECTION DESCRIPTION	SECTION LENGTH	TYPE OF TRAFFIC	AVERAGE 24 HOUR TRAFFIC									1956 VEHICLE MILES
				1954	1955	1956	1957	1958	1959	1960	1961	1962	
	FAS 306	0.730	All Vehicles	1636	1705	1562							1140
			Commercial	311	324	270							197
			Foreign Pass.	556	579	493							360
	Columbus City Limits	0.588	All Vehicles		3033								
			Commercial			0							
			Foreign Pass.										
	Columbus City Limits	20.349	All Vehicles	1648	1612	1645							33474
US 10			Commercial	314	307	279							5677
			Foreign Pass.	560	547	495							10073
	Yellowstone County Line	5.148	All Vehicles	2419	2381	2334							12015
			Commercial	460	454	396							2039
			Foreign Pass.	822	810	703							3619
	Laurel City Limits	1.036	All Vehicles		5892								
US 10 & 12			Commercial			0							
			Foreign Pass.										
	Laurel City Limits	3.219	All Vehicles	5215	5090	5200							16739
			Commercial	745	723	798							2569
			Foreign Pass.	1155	1121	1082							3483
	FAS 305	3.596	All Vehicles	5200	5087	5399							19415
			Commercial	739	721	828							2977
			Foreign Pass.	1152	1125	1111							3995
	FAS 329	1.515	All Vehicles	5489	5323	5598							8481
			Commercial	781	761	859							1301
			Foreign Pass.	1216	1189	1141							1729
	FAS 429	3.219	All Vehicles	5666	5499	5758							18535
			Commercial	806	780	883							2842
			Foreign Pass.	1255	1215	1165							3750
	FAS 305	1.287	All Vehicles	6172	6000	6627							8529
			Commercial	910	885	1010							1300
	FAS 416		Foreign Pass.	1313	1278	1236							1591

MONT. OR U.S. ROUTE	SECTION DESCRIPTION	SECTION LENGTH	TYPE OF TRAFFIC	AVERAGE 24 HOUR TRAFFIC									1956 VEHICLE MILES
				1954	1955	1956	1957	1958	1959	1960	1961	1962	
	FAS 416	0.279	All Vehicles	8300	10043	10741							2997
			Commercial	1223	1485	1637							457
			Foreign Pass.	1766	2155	1817							507
	South Side By-Pass	0.212	All Vehicles	7850	10795	11748							2491
			Commercial	942	1295	1790							379
			Foreign Pass.	1670	2300	1959							415
	Billings City Limits	2.554	All Vehicles		10920								
			Commercial										
			Foreign Pass.										
	Billings City Limits	0.302	All Vehicles	9080	11300	10020							3026
			Commercial	1525	1902	1581							477
			Foreign Pass.	1783	2220	1846							557
	FAP 16 - US 87	0.262	All Vehicles	6384	6417	6498							1702
US 10 & 12			Commercial	904	913	1025							269
			Foreign Pass.	1057	1065	1198							314
	FAP Loop 2	0.463	All Vehicles	7404	7449	7936							3674
			Commercial	1243	1255	1410							653
			Foreign Pass.	1454	1464	1547							716
	FAS 318	2.809	All Vehicles	5133	5564	6195							17402
			Commercial	862	870	978							2747
			Foreign Pass.	1008	1015	1142							3208
	FAP 16 - US 87	7.625	All Vehicles	2366	2593	2385							18186
			Commercial	348	380	355							2707
			Foreign Pass.	516	573	610							4651
	FAS 304	4.893	All Vehicles	1926	2053	1990							9737
			Commercial	283	301	348							1703
			Foreign Pass.	420	448	508							2486
	FAS 303	4.614	All Vehicles	2092	2053	1785							8236
			Commercial	307	301	312							1440
	FAS 303		Foreign Pass.	456	448	456							2104

MONT. OR U.S. ROUTE	SECTION DESCRIPTION	SECTION LENGTH	TYPE OF TRAFFIC	AVERAGE 24 HOUR TRAFFIC									1956 VEHICLE MILES
				1954	1955	1956	1957	1958	1959	1960	1961	1962	
US 10 & 12	FAS 303	8.502	All Vehicles	1724	2081	1985							16876
			Commercial	253	305	351							2984
			Foreign Pass.	376	455	475							4038
	FAS 303	24.986	All Vehicles	1160	1487	1236							30883
			Commercial	229	294	218							5447
			Foreign Pass.	469	460	450							11244
	FAS 310	0.227	All Vehicles	1160	1487	1241							282
			Commercial	229	294	191							43
			Foreign Pass.	469	460	451							102
	FAP 48 - Mont. 47	3.408	All Vehicles	1134	1075	1220							4158
			Commercial	226	214	185							630
			Foreign Pass.	491	467	488							1663
	Treasure County Line	13.324	All Vehicles	1183	1092	1222							16282
			Commercial	235	217	185							2465
			Foreign Pass.	512	471	489							6515
	FAS 311	4.970	All Vehicles	1343	1239	1400							6958
			Commercial	237	218	212							1054
			Foreign Pass.	551	510	560							2783
	FAS 312	4.284	All Vehicles	1290	1220	1201							5145
			Commercial	227	214	195							835
			Foreign Pass.	431	408	407							1744
	FAS 415	6.227	All Vehicles	1280	1180	1139							7093
			Commercial	225	208	185							1152
			Foreign Pass.	428	395	386							2404
	Rosebud County Line	9.522	All Vehicles	1033	1237	1197							11398
			Commercial	182	218	194							1847
			Foreign Pass.	345	413	406							3866
	FAS 315	6.106	All Vehicles	1540	1520	1518							9269
			Commercial	272	268	239							1459
	Forsyth City Limits		Foreign Pass.	475	467	475							2900

MONT. OR U.S. ROUTE	SECTION DESCRIPTION	SECTION LENGTH	TYPE OF TRAFFIC	AVERAGE 24 HOUR TRAFFIC 1954	1955	1956	1957	1958	1959	1960	1961	1962	1956 VEHICLE MILES
	Forsyth City Limits	1.785	All Vehicles		1474								
			Commercial			0							
			Foreign Pass.										
	Forsyth City Limits	8.555	All Vehicles	1350	1414	1419							12140
			Commercial	190	200	157							1343
			Foreign Pass.	440	459	547							4680
	FAS 447	2.004	All Vehicles	1350	1414	1401							2808
			Commercial	190	200	155							311
			Foreign Pass.	440	459	540							1082
	FAS 446	14.718	All Vehicles	1132	1284	1323							19472
			Commercial	159	181	146							2149
			Foreign Pass.	369	417	510							7506
	Custer County Line	18.578	All Vehicles	1349	1321	1417							26325
			Commercial	190	186	156							2898
			Foreign Pass.	440	432	546							10144
	Miles City City Limits	1.277	All Vehicles		5310	—							
US 10 & 12			Commercial										
			Foreign Pass.										
	Miles City City Limits	1.315	All Vehicles	2656	2728	2779							3654
			Commercial	381	391	348							458
			Foreign Pass.	610	625	707							930
	FAP 17 - US 10	13.702	All Vehicles	534	554	495							6782
US 12			Commercial	77	80	79							1082
			Foreign Pass.	116	120	190							2603
	FAS 333	33.751	All Vehicles	402	415	398							13433
			Commercial	58	60	63							2126
			Foreign Pass.	87	90	155							5231
	Fallon County Line	6.065	All Vehicles	373	354	407							2468
			Commercial	62	59	65							394
	FAS 320		Foreign Pass.	127	121	158							958

MONT. OR U.S. ROUTE	SECTION DESCRIPTION	SECTION LENGTH	TYPE OF TRAFFIC	AVERAGE 24 HOUR TRAFFIC									1956 VEHICLE MILES
				1954	1955	1956	1957	1958	1959	1960	1961	1962	
US 10	FAS 320	12.377	All Vehicles	471	443	441							5458
			Commercial	74	69	81							1003
	Plevna City Limits		Foreign Pass.	122	114	169							2092
		0.757	All Vehicles		675								
	Plevna City Limits		Commercial										
		11.724	Foreign Pass.										
			All Vehicles	770	691	711							8336
	Baker City Limits		Commercial	121	108	130							1524
		1.372	Foreign Pass.	200	179	272							3189
			All Vehicles		2017								
	Baker City Limits		Commercial										
		11.685	Foreign Pass.										
			All Vehicles	445	491	582							6801
	Montana - North Dakota Line		Commercial	70	77	107							1250
			Foreign Pass.	116	128	223							2606
			All Vehicles										
			Commercial										
			Foreign Pass.										
			All Vehicles	FAP LOOP # 2 Butte									
			Commercial	Brewery By-Pass, Front & Harrison									
	FAP 2 - US 10 S		Foreign Pass.										
		1.438	All Vehicles			3758							5404
			Commercial			255							367
	Butte City Limits		Foreign Pass.			155							223
		0.639	All Vehicles			8391	✓						
			Commercial										
	FAP Spur 2		Foreign Pass.										
	(Utah Street)	2.138	All Vehicles			9653	✓						
			Commercial										
	FAP 2 US 10 S		Foreign Pass.										

MONT. OR U.S. ROUTE	SECTION DESCRIPTION	SECTION LENGTH	TYPE OF TRAFFIC	AVERAGE 24 HOUR TRAFFIC 1954	1955	1956	1957	1958	1959	1960	1961	1962	1956 VEHICLE MILES
			All Vehicles Commercial Foreign Pass.	SPUR FAP 2 Butte Utah & Arizona Streets									
	FAP Loop 2 in Butte (Front Street)	0.841	All Vehicles Commercial Foreign Pass.			9217							
	FAP 3 in Butte (Park Street)		All Vehicles Commercial Foreign Pass.										
			All Vehicles Commercial Foreign Pass.	LOOP FAP 2 in Bozeman Tamarack Street By-Pass									
	FAP 2 in Bozeman	1.822	All Vehicles Commercial Foreign Pass.		Nonexistent								
	FAP 2 in Bozeman		All Vehicles Commercial Foreign Pass.	LOOP FAP 2 in Billings South side By-pass, 13th St. & 4th Ave.									
	FAP 2 West of Billings	0.299	All Vehicles Commercial Foreign Pass.			9002 1259 225							2692 376 67
	Billings City Limits	2.525	All Vehicles Commercial Foreign Pass.			7764							
	FAP 2 in Billings Billings City Limits	0.072	All Vehicles Commercial Foreign Pass.			1321							

FEDERAL AID PRIMARY NO. 2

MONT. OR U.S. ROUTE	SECTION DESCRIPTION	SECTION LENGTH	TYPE OF TRAFFIC	AVERAGE 24 HOUR TRAFFIC									1956 VEHICLE MILES
				1954	1955	1956	1957	1958	1959	1960	1961	1962	
	Billings City Limits	0.648	All Vehicles			2227							1443
			Commercial			499							323
			Foreign Pass.			150							97
	FAP 2 East of Billings		All Vehicles Commercial Foreign Pass.										
			All Vehicles Commercial Foreign Pass.										
			All Vehicles Commercial Foreign Pass.										
			All Vehicles Commercial Foreign Pass.										
			All Vehicles Commercial Foreign Pass.										
			All Vehicles Commercial Foreign Pass.										
			All Vehicles Commercial Foreign Pass.										
			All Vehicles Commercial Foreign Pass.										
			All Vehicles Commercial Foreign Pass.										
			All Vehicles Commercial Foreign Pass.										

MONT. OR U.S. ROUTE	SECTION DESCRIPTION	SECTION LENGTH	TYPE OF TRAFFIC	AVERAGE 24 HOUR TRAFFIC 1954	1955	1956	1957	1958	1959	1960	1961	1962	1956 VEHICLE MILES
US 91	Montana-Idaho Line	15.229	All Vehicles	446	432	534							8132
			Commercial	97	94	108							1645
	Lima City Limits		Foreign Pass.	192	190	188							2863
		1.110	All Vehicles		666	0							
	Lima City Limits		Commercial										
		26.629	Foreign Pass.										
			All Vehicles	477	438	521							13874
	FAS 324		Commercial	103	94	106							2823
		17.803	Foreign Pass.	206	189	183							4873
			All Vehicles	649	585	635							11305
	FAS 278		Commercial	141	127	129							2297
		3.477	Foreign Pass.	280	252	223							3970
			All Vehicles	990	975	1111							3863
	Dillon City Limits		Commercial	215	212	179							622
		1.422	Foreign Pass.	427	421	390							1356
			All Vehicles		3148								
	Dillon City Limits		Commercial			0							
		0.025	Foreign Pass.										
			All Vehicles	2537	2555	2184							55
	FAP 49 - Mont. 41		Commercial	234	389	216							5
		22.506	Foreign Pass.	600	598	515							13
			All Vehicles	694	726	800							18005
	Madison County Line		Commercial	106	111	131							2948
		7.283	Foreign Pass.	164	172	189							4254
			All Vehicles	611	658	667							4858
	Silver Bow County Line		Commercial	93	100	109							794
		9.990	Foreign Pass.	144	155	157							1143
			All Vehicles	668	789	731							7303
	FAP 46 - Mont. 43		Commercial	78	92	120							1199
			Foreign Pass.	126	149	172							1718

FEDERAL AID PRIMARY NO. 3

MONT. OR U.S. ROUTE	SECTION DESCRIPTION	SECTION LENGTH	TYPE OF TRAFFIC	AVERAGE 24 HOUR TRAFFIC									1956 VEHICLE MILES
				1954	1955	1956	1957	1958	1959	1960	1961	1962	
US 10 & 91	FAP 46 - Mont. 43	18.123	All Vehicles	864	955	878							15912
			Commercial	100	111	141							2555
			Foreign Pass.	109	120	107							1939
	FAS 423	1.365	All Vehicles	1020	1069	1127							1538
			Commercial	118	124	180							246
			Foreign Pass.	129	135	137							187
	FAP 2 - US 10 (Coincident)	3.490	All Vehicles	5374	4817	5275							18410
			Commercial	469	422	667							2328
			Foreign Pass.	830	745	871							3040
	Brewery By-Pass (Coincident)	1.144	All Vehicles	5210	4048	4383							5014
			Commercial	300	232	554							634
			Foreign Pass.	805	623	724							828
	Butte City Limits (One-way Streets)	1.594	All Vehicles		*9666								
			Commercial										
			Foreign Pass.										
US 91	Butte City Limits	1.397	All Vehicles	2346	2654	3062							4278
			Commercial	272	306	381							532
			Foreign Pass.	462	521	472							659
	FAS 375	2.441	All Vehicles	914	1010	1170							2856
			Commercial	106	116	145							354
			Foreign Pass.	180	199	180							439
	Jefferson County Line	21.315	All Vehicles	772	929	883							18821
			Commercial	90	109	110							2345
			Foreign Pass.	152	182	136							2899
	Town of Basin	9.000	All Vehicles	780	869	942							8478
			Commercial	91	101	117							1053
			Foreign Pass.	154	171	145							1305
	Boulder City Limits	1.131	All Vehicles		1165								
			Commercial			0							
	Boulder City Limits		Foreign Pass.										

* Broadway & Park Streets

MONT. OR U.S. ROUTE	SECTION DESCRIPTION	SECTION LENGTH	TYPE OF TRAFFIC	AVERAGE 24 HOUR TRAFFIC									1956 VEHICLE MILES
				1954	1955	1956	1957	1958	1959	1960	1961	1962	
US 91	Boulder City Limits	12.000	All Vehicles	705	681	790							9480
			Commercial	82	79	97							1164
			Foreign Pass.	139	134	122							1464
	Town of Jefferson City	13.719	All Vehicles	839	805	922							12649
			Commercial	69	66	114							1564
			Foreign Pass.	165	158	142							1948
	Lewis & Clark County Line	2.095	All Vehicles	1110	1067	1118							2342
			Commercial	91	87	139							291
			Foreign Pass.	218	210	180							377
	Helena City Limits	3.744	All Vehicles		4911								
			Commercial										
			Foreign Pass.										
	Helena City Limits	5.075	All Vehicles	1830	2140	1923							9759
			Commercial	257	300	247							1254
			Foreign Pass.	482	565	423							2147
	FAS 453	1.003	All Vehicles	1435	1440	1483							1487
			Commercial	201	202	190							191
			Foreign Pass.	378	380	326							327
	FAS 279	27.237	All Vehicles	1070	1069	1112							30288
			Commercial	150	150	137							3731
			Foreign Pass.	282	282	292							7953
	FAP 9 - Mont. 33	15.078	All Vehicles	958	930	1004							15138
			Commercial	82	80	157							2367
			Foreign Pass.	207	201	219							3302
	Cascade County Line	16.303	All Vehicles	999	990	1035							16874
			Commercial	85	84	162							2641
			Foreign Pass.	216	214	226							3684
	Cascade City Limits	1.102	All Vehicles		1335								
			Commercial										
	Cascade City Limits		Foreign Pass.										

MONT. OR U.S. ROUTE	SECTION DESCRIPTION	SECTION LENGTH	TYPE OF TRAFFIC	AVERAGE 24 HOUR TRAFFIC									1956 VEHICLE MILES
				1954	1955	1956	1957	1958	1959	1960	1961	1962	
	Cascade City Limits	14.449	All Vehicles	1197	1155	1312							18957
			Commercial	102	99	206							2976
			Foreign Pass.	258	249	286							4132
	FAS 330	9.256	All Vehicles	1583	1638	1484							13736
US 91			Commercial	135	140	233							2157
			Foreign Pass.	342	353	323							2990
	Sun River Spur	0.053	All Vehicles	3300	3672	3910							207
			Commercial	335	367	388							21
			Foreign Pass.	495	550	590							31
	Great Falls City Limits	2.715	All Vehicles		5956								
US 91 & 89			Commercial										
			Foreign Pass.										
	Great Falls City Limits	9.397	All Vehicles	3006	3155	3464							32551
			Commercial	343	358	466							4379
			Foreign Pass.	381	400	360							3383
	FAP 21 - US 91	7.618	All Vehicles	1520	1501	1480							11275
US 89			Commercial	172	170	216							1645
			Foreign Pass.	157	155	145							1105
	FAP 24 - Mont. 20	12.103	All Vehicles	758	852	715							8654
			Commercial	85	96	99							1198
			Foreign Pass.	87	98	72							871
	Teton County Line	0.433	All Vehicles	791	890	800							346
			Commercial	89	100	110							48
			Foreign Pass.	91	102	80							35
	FAS 431	2.532	All Vehicles	791	890	992							2512
			Commercial	89	100	137							347
			Foreign Pass.	91	102	100							253
	Fairfield City Limits	0.866	All Vehicles		1413								
			Commercial										
	Fairfield City Limits		Foreign Pass.										

MONT. OR U.S. ROUTE	SECTION DESCRIPTION	SECTION LENGTH	TYPE OF TRAFFIC	AVERAGE 24 HOUR TRAFFIC 1954	1955	1956	1957	1958	1959	1960	1961	1962	1956 VEHICLE MILES
US 89	Fairfield City Limits	16.488	All Vehicles	617	754	613							10107
			Commercial	44	54	85							1401
			Foreign Pass.	76	93	61							1006
	Choteau City Limits	1.193	All Vehicles		1229								
			Commercial										
			Foreign Pass.										
	Choteau City Limits	20.827	All Vehicles	444	399	432							8997
			Commercial	43	39	68							1416
			Foreign Pass.	140	125	110							2291
	FAS 219	5.630	All Vehicles	324	296	280							1576
			Commercial	32	29	44							248
			Foreign Pass.	102	93	70							394
	Pondera County Line	15.989	All Vehicles	352	340	297							4749
			Commercial	37	36	44							704
			Foreign Pass.	96	92	74							1183
	FAS 216	4.994	All Vehicles	350	360	355							1773
			Commercial	30	31	26							130
			Foreign Pass.	130	134	89							444
	Glacier County Line	21.562	All Vehicles	349	390	430							9272
			Commercial	30	33	31							668
			Foreign Pass.	130	145	107							2307
US 2 & 89	FAP 1 - US 2 (Coincident)	2.272	All Vehicles	1230	1437	1956							4444
			Commercial	140	164	194							441
			Foreign Pass.	390	455	322							732
	FAP 1 - US 2	0.888	All Vehicles	1270	1535	2322							2062
			Commercial	145	175	231							205
			Foreign Pass.	403	486	382							339
	Browning City Limits	0.719	All Vehicles		1965								
			Commercial										
	Browning City Limits		Foreign Pass.										

FEDERAL AID PRIMARY NO. 3

MONT. OR U.S. ROUTE	SECTION DESCRIPTION	SECTION LENGTH	TYPE OF TRAFFIC	AVERAGE 24 HOUR TRAFFIC									1956 VEHICLE MILES
				1954	1955	1956	1957	1958	1959	1960	1961	1962	
US 89	Browning City Limits	0.089	All Vehicles	1220	1252	1692							151
			Commercial	139	144	175							16
	P.T.W. FAP 1		Foreign Pass.	387	398	589							52
		11.987	All Vehicles	411	409	482							5778
			Commercial	30	30	50							599
	East Glacier Spur		Foreign Pass.	215	214	268							3213
	(Mont. 49)	6.000	All Vehicles	422	462	495							2970
			Commercial	31	33	50							300
	FAS 445		Foreign Pass.	220	230	275							1650
		14.000	All Vehicles	407	445	472							6608
			Commercial	30	32	47							658
	Going to the Sun		Foreign Pass.	215	225	235							3290
	(Saint Mary's)	12.188	All Vehicles	366	400	415							5058
			Commercial	30	33	40							488
	FAP 39 - Mont. 17		Foreign Pass.	204	223	230							2803
		6.315	All Vehicles	195	240	265							1673
			Commercial	16	20	26							164
	Montana - Canada Line		Foreign Pass.	108	133	140							884
			All Vehicles	LOOP FAP 3 Helena Montana Avenue									
			Commercial										
			Foreign Pass.										
			All Vehicles										
			Commercial										
			Foreign Pass.										
	FAP 3 in Helena	0.538	All Vehicles			5701							
	(11th Avenue)		Commercial										
			Foreign Pass.										
	FAP Spur 8	0.746	All Vehicles			1833							
			Commercial										
	FAP 3 at North Main		Foreign Pass.										

MONT. OR U.S. ROUTE	SECTION DESCRIPTION	SECTION LENGTH	TYPE OF TRAFFIC	AVERAGE 24 HOUR TRAFFIC 1954	1955	1956	1957	1958	1959	1960	1961	1962	1956 VEHICLE MILES
			All Vehicles Commercial Foreign Pass.	SPUR FAP 3 Great Falls Sun River Spur									
	FAP 3 near Great Falls	0.045	All Vehicles Commercial Foreign Pass.			5085 407 300							229 18 14
	Great Falls City Limits	0.350	All Vehicles Commercial Foreign Pass.			5788							
	Great Falls City Limits	0.447	All Vehicles Commercial Foreign Pass.			6947 556 300							3105 249 134
	Great Falls City Limits	0.397	All Vehicles Commercial Foreign Pass.			6652							
	FAP 41 in Great Falls		All Vehicles Commercial Foreign Pass.										
			FEDERAL AID PRIMARY NO. 4										
US 310	Montana - Wyoming Line	24.779	All Vehicles Commercial Foreign Pass.	740 140 259	853 162 298	730 138 257							18089 3420 6368
	FAS 308	0.930	All Vehicles Commercial Foreign Pass.	1391 259 341	1542 286 378	1406 261 342							1308 243 318
	Bridger City Limits	0.521	All Vehicles Commercial Foreign Pass.		2362								
	Bridger City Limits												

FEDERAL AID PRIMARY NO. 4

MONT. OR U.S. ROUTE	SECTION DESCRIPTION	SECTION LENGTH	TYPE OF TRAFFIC	AVERAGE 24 HOUR TRAFFIC 1954	1955	1956	1957	1958	1959	1960	1961	1962	1956 VEHICLE MILES
	Bridger City Limits	6.499	All Vehicles	1275	1372	1325							8611
US 310			Commercial	257	276	236							1534
			Foreign Pass.	349	375	317							2060
	Fromberg City Limits	0.429	All Vehicles		1370								
			Commercial										
			Foreign Pass.										
	Fromberg City Limits	9.575	All Vehicles	1240	1502	1366							13079
			Commercial	250	303	244							2336
			Foreign Pass.	340	412	327							3131
	FAP 28 - US 12	8.057	All Vehicles	2230	2278	2137							17218
US 12 & 310			Commercial	378	386	329							2651
			Foreign Pass.	535	546	480							3867
	Yellowstone County Line	3.273	All Vehicles	2576	2578	2568							8405
			Commercial	437	438	396							1296
			Foreign Pass.	618	619	577							1889
	Laurel City Limits	0.625	All Vehicles		3214								
			Commercial										
			Foreign Pass.										
	FAP 2 - US 10		All Vehicles										
			Commercial										
			Foreign Pass.										
		FEDERAL AID PRIMARY NO. 5											
	FAP 2 - US 10	15.22	All Vehicles	1421	1302	1502							22863
			Commercial	198	182	177							2694
			Foreign Pass.	165	152	248							3775
	Lake County Line	12.447	All Vehicles	1585	1427	1586							19741
US 10 A & 93			Commercial	220	198	187							2328
	FA 6 - US 10 A		Foreign Pass.	184	165	262							3261

MONT. OR U.S. ROUTE	SECTION DESCRIPTION	SECTION LENGTH	TYPE OF TRAFFIC	AVERAGE 24 HOUR TRAFFIC									1956 VEHICLE MILES
				1954	1955	1956	1957	1958	1959	1960	1961	1962	
US 93	FA 6 - US 10 A	5.113	All Vehicles	1459	1265	1523							7787
			Commercial	185	160	167							854
			Foreign Pass.	154	134	210							1074
	St. Ignatius City Limits	0.149	All Vehicles		1641								
			Commercial										
			Foreign Pass.										
	St. Ignatius City Limits	9.314	All Vehicles	1464	1425	1425							13272
			Commercial	186	181	156							1453
			Foreign Pass.	155	150	197							1835
	FAS 212	4.479	All Vehicles	1434	1484	1588							7113
			Commercial	182	188	174							779
			Foreign Pass.	152	158	219							981
	Ronan City Limits	0.931	All Vehicles		2229								
			Commercial										
			Foreign Pass.										
	Ronan City Limits	11.651	All Vehicles	1494	1551	1446							16847
			Commercial	165	171	208							2423
			Foreign Pass.	145	151	179							2086
	FAP 52 - Mont. 35	1.325	All Vehicles	1831	1978	1918							2541
			Commercial	183	198	211							280
			Foreign Pass.	144	155	179							237
	Polson City Limits	0.656	All Vehicles		2265								
			Commercial										
			Foreign Pass.										
	Polson City Limits	16.676	All Vehicles	472	590	592							9872
			Commercial	62	77	43							717
			Foreign Pass.	63	79	113							1884
	FAP 36 - Mont. 28	5.606	All Vehicles	443	587	668							3745
			Commercial	49	65	51							286
	FAS 352		Foreign Pass.	76	101	155							869

FEDERAL AID PRIMARY NO. 5

MONT. OR U.S. ROUTE	SECTION DESCRIPTION	SECTION LENGTH	TYPE OF TRAFFIC	AVERAGE 24 HOUR TRAFFIC									1956 VEHICLE MILES
				1954	1955	1956	1957	1958	1959	1960	1961	1962	
US 93	FAS 352	10.280	All Vehicles	470	553	614							6312
			Commercial	52	61	47							483
			Foreign Pass.	81	95	143							1470
	Flathead County Line	11.041	All Vehicles	1184	896	948							10467
			Commercial	118	90	72							795
			Foreign Pass.	112	85	150							1656
	FAS 208	5.359	All Vehicles	1788	1945	2389							12803
			Commercial	178	194	212							1136
			Foreign Pass.	170	185	191							1024
	FAS 317	0.100	All Vehicles	1788	1945	2688							269
			Commercial	178	194	238							24
			Foreign Pass.	170	185	215							22
	FAS 207	1.789	All Vehicles	2199	2320	2908							5202
			Commercial	211	223	271							485
			Foreign Pass.	194	205	214							383
	Kalispell City Limits	1.910	All Vehicles		4142	✓							
			Commercial										
			Foreign Pass.										
	Kalispell City Limits	11.939	All Vehicles	1143	1376	1202							14351
			Commercial	223	268	99							1182
			Foreign Pass.	55	66	82							979
	FAP 38 - Mont. 20	1.449	All Vehicles	2012	2502	2350							3405
			Commercial	393	490	224							325
			Foreign Pass.	97	120	139							201
	Whitefish City Limits	0.963	All Vehicles		2635								
			Commercial										
			Foreign Pass.										
	Whitefish City Limits	4.405	All Vehicles	829	1027	1006							4431
			Commercial	162	203	278							1225
	FAS 456		Foreign Pass.	39	48	53							233

FEDERAL AID PRIMARY NO. 5

MONT. OR U.S. ROUTE	SECTION DESCRIPTION	SECTION LENGTH	TYPE OF TRAFFIC	AVERAGE 24 HOUR TRAFFIC 1954	1955	1956	1957	1958	1959	1960	1961	1962	1956 VEHICLE MILES
	FAS 456	6.743	All Vehicles	516	463	527							3554
			Commercial	101	91	146							984
			Foreign Pass.	24	22	28							189
	FAS 424	17.693	All Vehicles	342	360	384							6794
			Commercial	67	71	106							1875
			Foreign Pass.	16	17	20							354
	Lincoln County Line	21.400	All Vehicles	345	399	463							9908
US 93			Commercial	67	77	128							2739
			Foreign Pass.	17	20	24							514
	Eureka City Limits	1.190	All Vehicles		1865								
			Commercial										
			Foreign Pass.										
	Eureka City Limits	1.370	All Vehicles	590	900	738							1011
			Commercial	115	175	204							279
			Foreign Pass.	28	43	39							53
	FAP 33 - Mont. 37	6.546	All Vehicles	76	100	123							805
			Commercial	22	29	37							242
			Foreign Pass.	5	7	9							59
	Montana - Canada Line		All Vehicles										
			Commercial										
			Foreign Pass.										
		FEDERAL AID PRIMARY NO. 6											
	Montana - Idaho Line	11.644	All Vehicles	335	395	688							8011
US 10A			Commercial	66	78	84							978
			Foreign Pass.	95	112	199							2317
	FAS 202	18.356	All Vehicles	349	420	1084							19898
			Commercial	76	92	119							2184
	Town of Trout Creek		Foreign Pass.	91	110	315							5782

MONT. OR U.S. ROUTE	SECTION DESCRIPTION	SECTION LENGTH	TYPE OF TRAFFIC	AVERAGE 24 HOUR TRAFFIC 1954	1955	1956	1957	1958	1959	1960	1961	1962	1956 VEHICLE MILES
US 10A	Town of Trout Creek	20.923	All Vehicles	545	531	740							15483
			Commercial	119	116	81							1695
			Foreign Pass.	142	139	215							4498
	Thompson Falls City Limits	1.050	All Vehicles		1637								
			Commercial										
			Foreign Pass.										
	Thompson Falls City Limits	24.207	All Vehicles	587	524	646							15638
			Commercial	128	114	71							1719
			Foreign Pass.	153	137	188							4551
	Plains City Limits	0.557	All Vehicles		1766								
			Commercial										
			Foreign Pass.										
	Plains City Limits	0.380	All Vehicles	1049	1100	1033							393
			Commercial	148	156	153							58
			Foreign Pass.	116	122	128							49
	FAP 36 - Mont. 28	18.761	All Vehicles	470	493	514							9643
			Commercial	59	62	65							1219
			Foreign Pass.	40	42	59							1107
	FAS 382	19.789	All Vehicles	502	504	544							10765
			Commercial	63	63	69							1365
			Foreign Pass.	42	42	62							1227
	Lake County Line	0.934	All Vehicles	725	618	688							643
			Commercial	91	77	87							81
			Foreign Pass.	61	52	79							74
	FAP 5 - US 93		All Vehicles										
			Commercial										
			Foreign Pass.										
			All Vehicles										
			Commercial										
			Foreign Pass.										

FEDERAL AID PRIMARY NO. 7

MONT. OR U.S. ROUTE	SECTION DESCRIPTION	SECTION LENGTH	TYPE OF TRAFFIC	AVERAGE 24 HOUR TRAFFIC 1954	1955	1956	1957	1958	1959	1960	1961	1962	1956 VEHICLE MILES
US 93	Montana - Idaho Line	13.000	All Vehicles	232	253	262							3406
			Commercial	52	57	52							676
			Foreign Pass.	36	39	56							728
	Town of Sula	17.495	All Vehicles	407	423	468							8188
			Commercial	91	94	89							1557
			Foreign Pass.	63	65	85							1487
	Darby City Limits	0.723	All Vehicles		1231								
			Commercial										
			Foreign Pass.										
	Darby City Limits	13.341	All Vehicles	887	884	1001							13354
			Commercial	90	90	117							1561
			Foreign Pass.	95	94	123							1641
	FAP 35 - Mont. 38	0.760	All Vehicles	1511	1543	1675							1273
			Commercial	153	157	196							149
			Foreign Pass.	162	164	172							131
	FAS 388	1.300	All Vehicles	2020	2050	1879							2443
			Commercial	205	209	220							286
			Foreign Pass.	216	218	193							251
	Hamilton City Limits	1.384	All Vehicles		2881								
			Commercial										
			Foreign Pass.										
	Hamilton City Limits	3.979	All Vehicles	1412	1363	1492							5937
			Commercial	144	139	203							808
			Foreign Pass.	211	204	235							935
	FAS 373	7.047	All Vehicles	880	885	976							6878
			Commercial	90	90	133							937
			Foreign Pass.	132	133	154							1085
	FAS 370	7.721	All Vehicles	661	675	1049							8099
			Commercial	68	69	143							1104
	FAS 269		Foreign Pass.	99	101	165							1274

MONT. OR U.S. ROUTE	SECTION DESCRIPTION	SECTION LENGTH	TYPE OF TRAFFIC	AVERAGE 24 HOUR TRAFFIC									1956 VEHICLE MILES
				1954	1955	1956	1957	1958	1959	1960	1961	1962	
US 93	FAS 269	7.952	All Vehicles	1234	1238	1291							10266
			Commercial	151	151	176							1400
			Foreign Pass.	143	144	203							1614
	FAS 203	2.022	All Vehicles	1390	1375	1400							2831
			Commercial	170	168	190							384
			Foreign Pass.	161	160	220							445
	Missoula County Line	6.777	All Vehicles	1435	1413	1458							9881
			Commercial	175	172	198							1342
			Foreign Pass.	166	164	229							1552
	FAS 412	7.027	All Vehicles	2077	2075	2131							14975
			Commercial	253	253	290							2038
			Foreign Pass.	240	241	323							2270
	FAS 390	0.551	All Vehicles	2586	2600	2654							1462
			Commercial	315	316	361							199
			Foreign Pass.	299	302	403							222
	FAS 430	1.304	All Vehicles	3280	3664	4175							5444
			Commercial	278	446	568							741
			Foreign Pass.	364	425	634							827
	FAS 265	0.310	All Vehicles	5000	6106	6500							2015
			Commercial	488	611	650							202
			Foreign Pass.	564	826	987							306
	FAS 390 - FAP 7 Spur	0.407	All Vehicles	3500	4075	5568							2266
			Commercial	210	245	334							136
			Foreign Pass.	500	800	910							370
	Missoula City Limits	1.378	All Vehicles		12771	✓							
			Commercial										
			Foreign Pass.										
	FAP 2 - US 10		All Vehicles										
			Commercial										
			Foreign Pass.										

MONT. OR U.S. ROUTE	SECTION DESCRIPTION	SECTION LENGTH	TYPE OF TRAFFIC	AVERAGE 24 HOUR TRAFFIC 1954	1955	1956	1957	1958	1959	1960	1961	1962	1956 VEHICLE MILES
			All Vehicles	(Orange Street Spur Missoula)									
			Commercial										
			Foreign Pass.										
	FAP 7 South of Missoula	0.211	All Vehicles			4476							944
			Commercial			491							104
			Foreign Pass.			448							95
	Missoula City Limits	0.784	All Vehicles			6521							
			Commercial										
			Foreign Pass.										
	FAS 264	0.450	All Vehicles			13329							
			Commercial										
			Foreign Pass.										
	FAP 2 in Missoula	0.670	All Vehicles			5397							
			Commercial										
			Foreign Pass.										
	Interstate Route 1 (Future)		All Vehicles	(Madison Street Spur in Missoula)									
			Commercial										
			Foreign Pass.										
	FAP 7 in Missoula	0.708	All Vehicles		Nonexistent								
			Commercial										
			Foreign Pass.										
	FAP 2 in Missoula		All Vehicles										
			Commercial										
			Foreign Pass.										
			All Vehicles										
			Commercial										
			Foreign Pass.										
			All Vehicles										
			Commercial										
			Foreign Pass.										

MONT. OR U.S. ROUTE	SECTION DESCRIPTION	SECTION LENGTH	TYPE OF TRAFFIC	AVERAGE 24 HOUR TRAFFIC 1954	1955	1956	1957	1958	1959	1960	1961	1962	1956 VEHICLE MILES
US 10 N	FAP 2 - US 10 (near Garrison)	3.643	All Vehicles	1190	1034	1168							4255
			Commercial	158	138	144							525
			Foreign Pass.	355	309	394							1435
	FAS 407	9.284	All Vehicles	1170	1053	1194							11085
			Commercial	156	140	159							1476
			Foreign Pass.	349	314	376							3491
	FAS 272	14.925	All Vehicles	1012	858	1080							16119
			Commercial	135	114	144							2149
			Foreign Pass.	302	256	340							5075
	Lewis & Clark County Line	12.991	All Vehicles	1253	1187	1144							14862
			Commercial	167	157	152							1975
			Foreign Pass.	374	353	361							4690
	FAS 356	1.300	All Vehicles	2530	3563	3335							4336
			Commercial	237	275	253							329
			Foreign Pass.	755	1060	1051							1366
	Helena City Limits	3.483	All Vehicles		4945								
			Commercial										
			Foreign Pass.										
	Helena City Limits	3.128	All Vehicles	3345	3002	3345							10463
			Commercial	278	249	273							854
			Foreign Pass.	367	329	440							1376
	East Helena City Limits	1.250	All Vehicles		2660								
			Commercial										
			Foreign Pass.										
	East Helena City Limits	4.659	All Vehicles	1273	1160	1323							6164
			Commercial	106	96	232							1081
			Foreign Pass.	140	127	174							811
	Jefferson County Line	1.326	All Vehicles	1195	1070	1300							1724
			Commercial	98	82	228							302
	FAS 284		Foreign Pass.	157	133	171							227

MONT. OR U.S. ROUTE	SECTION DESCRIPTION	SECTION LENGTH	TYPE OF TRAFFIC	AVERAGE 24 HOUR TRAFFIC 1954	1955	1956	1957	1958	1959	1960	1961	1962	1956 VEHICLE MILES
US 10N	FAS 284	0.211	All Vehicles	1007	930	1100							232
			Commercial	82	76	193							41
	Broadwater County Line		Foreign Pass.	133	122	145							31
		20.971	All Vehicles	1001	1062	1103							23131
	Townsend City Limits		Commercial	83	88	193							4047
			Foreign Pass.	110	117	145							3041
		1.107	All Vehicles		1190								
	Townsend City Limits		Commercial										
			Foreign Pass.										
		10.456	All Vehicles	973	962	1016							10623
	FAS 285		Commercial	81	80	177							1851
			Foreign Pass.	107	105	142							1485
		9.400	All Vehicles	705	792	900							8460
	FAS 437		Commercial	59	66	169							1589
			Foreign Pass.	78	87	137							1288
		11.479	All Vehicles	823	849	739							8483
	FAP 2 - US 10		Commercial	68	71	139							1596
			Foreign Pass.	91	93	124							1423
	(near Three Forks)		All Vehicles	SPUR FAP 8 in Helena									
			Commercial										
	FAP 8 at Euclid		Foreign Pass.										
		0.442	All Vehicles			6216							
	FAP 3 (Main St.)		Commercial										
			Foreign Pass.										
		0.565	All Vehicles			5574							
	Loop FAP 3		Commercial										
			Foreign Pass.										
			All Vehicles										
			Commercial										
			Foreign Pass.										

FEDERAL AID PRIMARY NO. 9

MONT. OR U.S. ROUTE	SECTION DESCRIPTION	SECTION LENGTH	TYPE OF TRAFFIC	AVERAGE 24 HOUR TRAFFIC 1954	1955	1956	1957	1958	1959	1960	1961	1962	1956 VEHICLE MILES
Mont. 33	FAP 3 - US 91	.069	All Vehicles	282	282	247							17
			Commercial	45	45	39							3
			Foreign Pass.	18	18	15							1
	FAS 434	22.900	All Vehicles	185	185	159							3641
			Commercial	30	30	25							573
			Foreign Pass.	12	12	10							229
	FAP 24 - Mont. 20	18.317	All Vehicles	194	194	152							2784
			Commercial	31	31	24							440
			Foreign Pass.	12	12	10							183
	FAS 434 in Augusta	0.038	All Vehicles	698	698	600							23
			Commercial	112	112	80							3
			Foreign Pass.	44	44	36							1
	FAS 435 in Augusta	1.336	All Vehicles	676	676	584							780
			Commercial	108	108	77							103
			Foreign Pass.	42	42	35							47
	FAP 24 (Augusta Spur)	3.302	All Vehicles	339	339	285							941
			Commercial	58	58	37							122
			Foreign Pass.	58	58	20							66
	Teton County Line	1.689	All Vehicles	300	298	275							464
			Commercial	52	52	36							61
			Foreign Pass.	52	52	20							34
	FAS 408	19.152	All Vehicles	338	338	312							5975
			Commercial	58	58	41							785
			Foreign Pass.	58	58	23							440
	Choteau City Limits	0.744	All Vehicles		634								
			Commercial										
			Foreign Pass.										
	FAP 3 - US 89		All Vehicles										
			Commercial										
			Foreign Pass.										

FEDERAL AID PRIMARY NO. 10

MONT. OR U.S. ROUTE	SECTION DESCRIPTION	SECTION LENGTH	TYPE OF TRAFFIC	AVERAGE 24 HOUR TRAFFIC									1956 VEHICLE MILES
				1954	1955	1956	1957	1958	1959	1960	1961	1962	
US 87	FAP 3 - US 91 (in Great Falls)	2.013	All Vehicles		8941								
			Commercial										
			Foreign Pass.										
	Great Falls City Limits	0.398	All Vehicles	3503	4500	4979							1982
			Commercial	520	667	685							273
			Foreign Pass.	344	442	490							195
	FAP 40	0.926	All Vehicles	2040	2100	2400							2222
			Commercial	300	310	335							310
			Foreign Pass.	200	206	235							218
	Spur FAP 10	2.473	All Vehicles	1430	1465	1679							4152
			Commercial	212	216	235							581
			Foreign Pass.	141	144	164							406
	FAS 225	10.297	All Vehicles	1084	1154	1177							12120
			Commercial	163	173	165							1699
			Foreign Pass.	109	116	120							1236
	Chouteau County Line	23.071	All Vehicles	921	923	1034							23855
			Commercial	139	140	145							3345
			Foreign Pass.	92	92	106							2446
	FAS 386	1.596	All Vehicles	595	575	603							962
			Commercial	112	108	92							147
			Foreign Pass.	99	96	93							148
	FAS 223 & 230	2.634	All Vehicles	595	553	584							1538
			Commercial	95	88	76							200
			Foreign Pass.	103	96	96							253
	FAS 387	35.812	All Vehicles	620	596	679							24316
			Commercial	97	95	88							3151
			Foreign Pass.	107	103	112							4011
	FAS 236	0.070	All Vehicles	845	837	1031							72
			Commercial	135	133	134							9
	Big Sandy City Limits		Foreign Pass.	146	145	170							12

MONT. OR U.S. ROUTE	SECTION DESCRIPTION	SECTION LENGTH	TYPE OF TRAFFIC	AVERAGE 24 HOUR TRAFFIC 1954	1955	1956	1957	1958	1959	1960	1961	1962	1956 VEHICLE MILES
US 87	Big Sandy City Limits	0.642	All Vehicles		1163								
			Commercial										
			Foreign Pass.										
	Big Sandy City Limits	9.413	All Vehicles	665	637	694							6533
			Commercial	106	102	117							1101
			Foreign Pass.	78	75	93							875
	Hill County Line	0.852	All Vehicles	838	804	772							658
			Commercial	133	128	131							112
			Foreign Pass.	99	95	103							88
	FAS 451	19.326	All Vehicles	808	782	823							15905
			Commercial	128	124	139							2686
			Foreign Pass.	95	92	110							2126
	(Old) US 87	1.799	All Vehicles	758	701	780							1403
			Commercial	126	117	132							237
			Foreign Pass.	106	101	104							187
	FAP 1 - US 2		All Vehicles	SPUR FAP 10 in Great Falls									
			Commercial										
			Foreign Pass.										
	FAP 41 in Great Falls	1.815	All Vehicles			4482							
			Commercial										
			Foreign Pass.										
	Great Falls City Limits	1.103	All Vehicles			1914							2111
			Commercial			166							183
			Foreign Pass.			300							331
	FAP 10 north of Gt. Falls		All Vehicles										
			Commercial										
			Foreign Pass.										
			All Vehicles										
			Commercial										
			Foreign Pass.										

MONT. OR U.S. ROUTE	SECTION DESCRIPTION	SECTION LENGTH	TYPE OF TRAFFIC	AVERAGE 24 HOUR TRAFFIC									1956 VEHICLE MILES
				1954	1955	1956	1957	1958	1959	1960	1961	1962	
	Yellowstone Park	0.496	All Vehicles	760	820	940							466
			Commercial	65	70	86							43
			Foreign Pass.	478	515	492							244
	Gardiner	30.865	All Vehicles	485	522	546							16852
			Commercial	41	44	54							1667
			Foreign Pass.	305	329	279							8611
	FAS 362	24.194	All Vehicles	879	927	909							21992
US 89			Commercial	75	79	58							1403
			Foreign Pass.	553	585	473							11444
	Livingston City Limits	1.284	All Vehicles		4252								
US 10 & 89			Commercial										
			Foreign Pass.										
	Livingston City Limits (Coincident)	1.509	All Vehicles	2219	2690	2598							3920
			Commercial	316	383	341							515
			Foreign Pass.	691	841	772							1165
	FAS 295 (Coincident)	3.593	All Vehicles	2058	2373	2420							8695
			Commercial	293	339	318							1143
			Foreign Pass.	641	740	726							2609
	FAP 2 - US 10	14.308	All Vehicles	627	584	593							8485
US 89			Commercial	80	74	94							1345
			Foreign Pass.	43	40	63							901
	Clyde Park City Limits	0.477	All Vehicles		640								
			Commercial										
			Foreign Pass.										
	Clyde Park City Limits	8.227	All Vehicles	463	435	432							3554
			Commercial	93	87	68							559
			Foreign Pass.	62	58	69							568
	FAS 339	1.002	All Vehicles	300	280	314							315
			Commercial	60	50	51							51
	FAS 293		Foreign Pass.	40	37	50							50

MONT. OR U.S. ROUTE	SECTION DESCRIPTION	SECTION LENGTH	TYPE OF TRAFFIC	AVERAGE 24 HOUR TRAFFIC									1956 VEHICLE MILES
				1954	1955	1956	1957	1958	1959	1960	1961	1962	
	FAS 293	13.210	All Vehicles	134	125	139							1836
			Commercial	27	25	23							304
			Foreign Pass.	18	17	22							291
	Meagher County Line	11.568	All Vehicles	125	121	134							1550
			Commercial	25	24	22							254
			Foreign Pass.	17	16	21							243
US 89	FAS 294	8.034	All Vehicles	156	146	170							1366
			Commercial	31	29	31							249
			Foreign Pass.	21	20	26							209
	FAP 14 - Mont. 6	8.182	All Vehicles	484	470	672							5498
			Commercial	87	85	105							859
			Foreign Pass.	73	71	110							900
US 89 & Mont. 6	White Sul. Sprgs City Limits	1.221	All Vehicles		1231								
			Commercial										
			Foreign Pass.										
	White Sul. Sprgs City Limits	2.145	All Vehicles	575	583	676							1450
			Commercial	110	112	144							309
			Foreign Pass.	76	77	123							264
	FAP 14 - Mont. 6	28.483	All Vehicles	146	150	192							5469
			Commercial	33	34	45							1282
			Foreign Pass.	20	21	35							997
US 89	Cascade County Line	7.330	All Vehicles	146	153	161							1180
			Commercial	33	35	37							271
			Foreign Pass.	20	21	30							220
	Neihart City Limits	3.077	All Vehicles		253								
			Commercial										
			Foreign Pass.										
	Neihart City Limits	14.330	All Vehicles	191	201	233							3339
			Commercial	32	34	42							602
	FAS 427		Foreign Pass.	26	27	30							430

MONT. OR U.S. ROUTE	SECTION DESCRIPTION	SECTION LENGTH	TYPE OF TRAFFIC	AVERAGE 24 HOUR TRAFFIC									1956 VEHICLE MILES
				1954	1955	1956	1957	1958	1959	1960	1961	1962	
US 89 & US 87	FAS 427	18.506	All Vehicles	230	214	230							4256
			Commercial	39	36	43							796
			Foreign Pass.	32	30	31							574
	FAP 15 - US 87	4.053	All Vehicles	1224	1207	946							3834
			Commercial	216	213	172							697
			Foreign Pass.	272	268	194							786
	FAS 331	12.535	All Vehicles	1385	1395	1304							16346
			Commercial	189	190	183							2294
			Foreign Pass.	206	207	181							2269
	FAS 227 & 228	2.988	All Vehicles	2121	2045	2028							6060
			Commercial	244	235	265							792
			Foreign Pass.	230	222	207							619
	FAP 41 US 89	1.059	All Vehicles	1131	1263	1237							1310
			Commercial	80	89	90							95
			Foreign Pass.	123	137	126							133
	Air Base Road	1.064	All Vehicles	4911	5772	5500							5852
			Commercial	236	277	260							277
			Foreign Pass.	534	625	561							597
	Great Falls City Limits	3.080	All Vehicles		10807	✓							
			Commercial										
			Foreign Pass.										
	FAP 10 - US 87		All Vehicles										
			Commercial										
			Foreign Pass.										
			All Vehicles										
			Commercial										
			Foreign Pass.										
			All Vehicles										
			Commercial										
			Foreign Pass.										

FEDERAL AID PRIMARY NO. 12

MONT. OR U.S. ROUTE	SECTION DESCRIPTION	SECTION LENGTH	TYPE OF TRAFFIC	AVERAGE 24 HOUR TRAFFIC									1956 VEHICLE MILES
				1954	1955	1956	1957	1958	1959	1960	1961	1962	
	Montana - Idaho Line		All Vehicles	625	695	757							7124
US 20 & 191		9.411	Commercial	55	61	78							734
			Foreign Pass.	384	427	452							4254
	FAP 13 - US 191		All Vehicles	7422	721	765							279
		0.365	Commercial	35	32	35							13
			Foreign Pass.	456	445	460							168
	Yellowstone Park		All Vehicles										
			Commercial										
			Foreign Pass.										
			FEDERAL AID PRIMARY NO. 13										
	FAP 12 - US 20 & 191		All Vehicles	608	618	667							5513
US 191		8.265	Commercial	54	55	69							570
			Foreign Pass.	374	380	399							3298
	FAP 50 - US 191		All Vehicles	237	341	263							4165
		15.838	Commercial	14	20	18							285
			Foreign Pass.	169	238	165							2613
	Madison County Line		All Vehicles	223	262	228							8296
Mont 1		36.388	Commercial	13	15	16							582
			Foreign Pass.	156	183	143							5203
	Town of Cameron		All Vehicles	358	400	362							3982
		11.000	Commercial	21	23	25							275
			Foreign Pass.	251	281	227							2497
	FAP 29 - Mont. 34		All Vehicles	543	510	549							8888
		16.189	Commercial	79	74	54							874
			Foreign Pass.	148	139	133							2153
	FAS 289		All Vehicles	442	445	445							4533
		10.187	Commercial	64	64	61							621
	FAS 283		Foreign Pass.	121	122	139							1416

MONT. OR U.S. ROUTE	SECTION DESCRIPTION	SECTION LENGTH	TYPE OF TRAFFIC	AVERAGE 24 HOUR TRAFFIC									1956 VEHICLE MILES
				1954	1955	1956	1957	1958	1959	1960	1961	1962	
	FAS 283	1.533	All Vehicles	361	364	375							575
			Commercial	52	52	51							78
			Foreign Pass.	99	100	117							179
	FAS 359	3.748	All Vehicles	348	345	347							1301
			Commercial	50	50	47							176
			Foreign Pass.	95	95	109							409
	Gallatin County Line	2.279	All Vehicles	345	346	427							973
Mont 1			Commercial	50	50	58							132
			Foreign Pass.	94	94	134							305
	Jefferson County Line	0.909	All Vehicles	343	347	345							314
			Commercial	50	51	47							43
			Foreign Pass.	94	95	108							98
	FAP 2 - US 10		All Vehicles										
			Commercial										
			Foreign Pass.										
			FEDERAL AID PRIMARY NO. 14										
	FAP 8 - US 10 N (in Townsend)	0.880	All Vehicles		1421								
			Commercial										
			Foreign Pass.										
	Townsend City Limits	1.518	All Vehicles	540	743	872							1324
Mont 6			Commercial	107	147	218							331
			Foreign Pass.	78	107	165							250
	FAS 284	21.088	All Vehicles	350	415	369							7781
			Commercial	69	82	70							1476
			Foreign Pass.	51	60	92							1940
	Meagher County Line	9.978	All Vehicles	267	282	344							3432
			Commercial	53	56	65							649
	FAP 11 - US 89		Foreign Pass.	39	41	85							848

MONT. OR U.S. ROUTE	SECTION DESCRIPTION	SECTION LENGTH	TYPE OF TRAFFIC	AVERAGE 24 HOUR TRAFFIC 1954	1955	1956	1957	1958	1959	1960	1961	1962	1956 VEHICLE MILES
	FAP 11 - US 89		All Vehicles	484	470	672							5498
	(Coincident)	8.182	Commercial	87	84	105							859
			Foreign Pass.	73	71	110							900
	White Sul. Sprgs. City Limits		All Vehicles		1231								
Mont. 6 & US 89	(Coincident)	1.221	Commercial										
			Foreign Pass.										
	White Sul. Sprgs City Limits		All Vehicles	575	583	676							1449
	(Coincident)	2.145	Commercial	110	112	144							309
			Foreign Pass.	76	77	123							264
	FAP 11 - US 89		All Vehicles	338	369	359							11215
		31.239	Commercial	60	65	51							1593
			Foreign Pass.	43	47	61							1906
	FAS 294		All Vehicles	349	355	360							422
		1.171	Commercial	62	63	51							60
			Foreign Pass.	44	45	61							71
	Wheatland County Line		All Vehicles	347	337	444							4805
		10.823	Commercial	55	54	63							682
			Foreign Pass.	27	26	75							812
	FAS 296		All Vehicles	697	663	725							8219
		11.336	Commercial	110	105	102							1156
			Foreign Pass.	54	51	123							1394
	Harlowton City Limits		All Vehicles		2125								
Mont. 6 & Mont. 19		1.001	Commercial										
			Foreign Pass.										
	Harlowton City Limits		All Vehicles	1239	1495	1248							626
		0.502	Commercial	270	326	275							138
			Foreign Pass.	148	179	208							104
	FAP 45 - Mont. 19		All Vehicles	647	622	643							9811
Mont. 6		15.258	Commercial	141	135	108							1648
	FAS 297		Foreign Pass.	77	74	115							1755

MONT. OR U.S. ROUTE	SECTION DESCRIPTION	SECTION LENGTH	TYPE OF TRAFFIC	AVERAGE 24 HOUR TRAFFIC									1956 VEHICLE MILES
				1954	1955	1956	1957	1958	1959	1960	1961	1962	
	FAS 297	0.145	All Vehicles	546	497	463							67
			Commercial	119	109	78							11
			Foreign Pass.	65	59	83							12
	FAS 394	6.334	All Vehicles	495	448	465							2945
			Commercial	108	98	78							494
	Golden Valley County Line		Foreign Pass.	59	53	83							526
		6.918	All Vehicles	524	506	530							3667
			Commercial	114	111	89							616
	Ryegate City Limits		Foreign Pass.	63	61	95							657
		1.001	All Vehicles		806								
			Commercial										
	Ryegate City Limits		Foreign Pass.										
		15.560	All Vehicles	571	551	583							9071
			Commercial	125	120	129							2007
	FAP 53 - Mont. 3		Foreign Pass.	68	66	98							1525
		5.637	All Vehicles	267	245	303							1708
			Commercial	45	41	45							254
	Musselshell County Line		Foreign Pass.	34	31	58							327
		10.952	All Vehicles	315	291	322							3527
			Commercial	32	29	48							526
	FAS 381		Foreign Pass.	22	20	62							679
		4.861	All Vehicles	429	386	489							2377
			Commercial	44	40	72							350
	FAP 16 US 87		Foreign Pass.	30	27	94							457
		0.302	All Vehicles	1736	1980	2013							608
			Commercial	233	267	242							73
	FAS 309		Foreign Pass.	149	169	231							70
Mont. 6		0.667	All Vehicles	1834	2075	2600							1734
			Commercial	246	279	312							208
	Roundup City Limits		Foreign Pass.	157	178	298							199

MONT. OR U.S. ROUTE	SECTION DESCRIPTION	SECTION LENGTH	TYPE OF TRAFFIC	AVERAGE 24 HOUR TRAFFIC									1956 VEHICLE MILES
				1954	1955	1956	1957	1958	1959	1960	1961	1962	
Mont. 6	Roundup City Limits	1.660	All Vehicles		2513								
			Commercial										
			Foreign Pass.										
	Roundup City Limits	22.018	All Vehicles	406	458	533							11736
			Commercial	96	108	72							1585
			Foreign Pass.	56	63	133							2928
	FAS 310	11.505	All Vehicles	374	428	465							5350
			Commercial	88	100	63							725
			Foreign Pass.	52	60	116							1335
	Melstone City Limits	1.454	All Vehicles		589								
			Commercial										
			Foreign Pass.										
	Melstone City Limits	1.991	All Vehicles	331	416	465							926
			Commercial	78	98	63							125
			Foreign Pass.	49	62	75							149
	Rosebud County Line	13.609	All Vehicles	227	287	261							3552
			Commercial	54	68	31							422
			Foreign Pass.	33	42	42							572
	Town of Sumatra	9.039	All Vehicles	135	213	217							1961
			Commercial	20	32	22							199
			Foreign Pass.	15	24	35							316
	Town of Ingomar	23.000	All Vehicles	137	209	221							5083
			Commercial	21	32	22							506
			Foreign Pass.	15	23	36							828
	Town of Vananda	17.657	All Vehicles	216	282	285							5032
			Commercial	31	40	29							512
			Foreign Pass.	19	25	46							812
	Forsyth City Limits	0.337	All Vehicles		546								
			Commercial										
	FAP 2 - US 10		Foreign Pass.										

MONT. OR U.S. ROUTE	SECTION DESCRIPTION	SECTION LENGTH	TYPE OF TRAFFIC	AVERAGE 24 HOUR TRAFFIC									1956 VEHICLE MILES
				1954	1955	1956	1957	1958	1959	1960	1961	1962	
US 87	FAP 11 US 89	7.195	All Vehicles	805	848	865							6224
			Commercial	149	157	162							1166
			Foreign Pass.	202	213	166							1194
	Judith Basin County Line	3.333	All Vehicles	788	825	789							2630
			Commercial	146	153	147							490
			Foreign Pass.	198	207	152							507
	FAS 427	26.228	All Vehicles	705	688	675							17704
			Commercial	121	118	133							3488
			Foreign Pass.	144	140	130							3410
	FAS 230	18.193	All Vehicles	769	714	753							13699
			Commercial	125	116	126							2292
			Foreign Pass.	163	152	143							2602
	FAS 426	3.779	All Vehicles	806	748	915							3458
			Commercial	137	127	146							552
			Foreign Pass.	154	143	163							616
	Hobson City Limits	0.222	All Vehicles		940								
			Commercial										
			Foreign Pass.										
	Hobson City Limits	5.476	All Vehicles	866	821	958							5246
			Commercial	147	140	144							788
			Foreign Pass.	166	157	171							936
	Fergus County Line	0.519	All Vehicles	800	760	919							477
			Commercial	136	129	138							72
			Foreign Pass.	153	145	164							85
	FAP 45 - Mont. 19	14.270	All Vehicles	1230	1147	1199							17110
			Commercial	177	165	153							2183
			Foreign Pass.	166	155	145							2069
	Lewistown Spur	1.894	All Vehicles	950	960	1032							1955
			Commercial	51	52	35							66
	Lewistown City Limits		Foreign Pass.	189	191	140							265

MONT. OR U.S. ROUTE	SECTION DESCRIPTION	SECTION LENGTH	TYPE OF TRAFFIC	AVERAGE 24 HOUR TRAFFIC 1954	1955	1956	1957	1958	1959	1960	1961	1962	1956 VEHICLE MILES
US 87	Lewistown City Limits	1.957	All Vehicles		4087	✓							
			Commercial										
			Foreign Pass.										
	Lewistown City Limits	29.514	All Vehicles	690	661	693							20453
			Commercial	141	135	114							3365
			Foreign Pass.	182	175	166							4899
	FAP 16 - US 87	0.025	All Vehicles	285	332	339							8
Mont. 18			Commercial	64	74	74							2
			Foreign Pass.	54	63	81							2
	FAP 16	10.375	All Vehicles	250	286	288							2988
			Commercial	56	64	63							654
			Foreign Pass.	47	54	69							716
	Petroleum County Line	12.343	All Vehicles	249	268	273							3670
			Commercial	56	60	51							629
			Foreign Pass.	47	51	55							679
	Winnett City Limits	0.897	All Vehicles		400								
			Commercial										
			Foreign Pass.										
	Winnett City Limits	21.744	All Vehicles	361	361	326							7089
			Commercial	88	88	65							1413
			Foreign Pass.	70	70	95							2066
	Garfield County Line	30.168	All Vehicles	267	269	247							7451
			Commercial	48	48	30							905
			Foreign Pass.	31	31	48							1448
	Town of Edwards	23.470	All Vehicles	320	329	298							6994
			Commercial	57	59	36							845
			Foreign Pass.	38	39	58							1361
	FAP 18 - Mont. 22	0.152	All Vehicles	535	546	527							80
			Commercial	98	100	79							12
	Jordan City Limits		Foreign Pass.	55	56	81							12

MONT. OR U.S. ROUTE	SECTION DESCRIPTION	SECTION LENGTH	TYPE OF TRAFFIC	AVERAGE 24 HOUR TRAFFIC 1954	1955	1956	1957	1958	1959	1960	1961	1962	1956 VEHICLE MILES
Mont 18	Jordan City Limits	0.602	All Vehicles		846								
			Commercial										
			Foreign Pass.										
	Jordan City Limits	5.000	All Vehicles	280	251	313							1565
			Commercial	51	46	60							300
			Foreign Pass.	29	26	72							360
	FAS 341	21.109	All Vehicles	213	192	228							4813
			Commercial	39	36	51							1077
			Foreign Pass.	22	20	65							1372
	FAS 462 & 465	9.500	All Vehicles	245	220	220							2090
			Commercial	45	41	49							466
			Foreign Pass.	25	23	63							599
	McCone County Line	18.990	All Vehicles	270	253	239							4539
			Commercial	50	47	54							1025
			Foreign Pass.	28	26	68							1291
	FAS 253	10.951	All Vehicles	416	470	431							4720
			Commercial	77	87	80							876
			Foreign Pass.	43	49	68							745
	Circle City Limits	1.399	All Vehicles		1307								
			Commercial										
			Foreign Pass.										
	Circle City Limits	1.500	All Vehicles	576	522	652							978
			Commercial	129	117	145							218
			Foreign Pass.	112	102	145							218
	FAP 51 - Mont. 23	8.661	All Vehicles	509	423	495							4287
			Commercial	114	95	110							953
			Foreign Pass.	99	82	110							953
	Dawson County Line	17.339	All Vehicles	412	407	400							6936
			Commercial	92	91	89							1543
	Town of Lindsay		Foreign Pass.	80	79	89							1543

MONT. OR U.S. ROUTE	SECTION DESCRIPTION	SECTION LENGTH	TYPE OF TRAFFIC	AVERAGE 24 HOUR TRAFFIC 1954	1955	1956	1957	1958	1959	1960	1961	1962	1956 VEHICLE MILES
Mont 18	Town of Lindsay	19.084	All Vehicles	712	596	628							11985
			Commercial	122	102	140							2672
			Foreign Pass.	92	77	140							2672
	FAP 17 - US 10	0.460	All Vehicles	3920	4080	4627							2128
US 10			Commercial	365	376	426							196
			Foreign Pass.	393	409	464							213
	Glendive Loop	0.246	NONEXISTENT										
	FAP 20 - Mont. 14	0.753	NONEXISTENT										
	Glendive City Limits	1.404	NONEXISTENT										
	Glendive City Limits	20.228	All Vehicles	1021	1053	1624							20713
			Commercial	177	182	189							3823
			Foreign Pass.	410	420	494							9993
	Wibaux County Line	6.547	All Vehicles	1006	1099	972							6364
			Commercial	174	190	179							1172
			Foreign Pass.	405	440	469							3071
	Wibaux City Limits	1.070	All Vehicles		1215	0							
			Commercial										
			Foreign Pass.										
	Wibaux City Limits	7.687	All Vehicles	1150	1044	1009							7756
			Commercial	199	181	192							1476
			Foreign Pass.	460	415	481							3697
	Montana - N. D. Line		All Vehicles										
			Commercial										
			Foreign Pass.										

MONT. OR U.S. ROUTE	SECTION DESCRIPTION	SECTION LENGTH	TYPE OF TRAFFIC	AVERAGE 24 HOUR TRAFFIC 1954	1955	1956	1957	1958	1959	1960	1961	1962	1956 VEHICLE MILES
			LEWISTOWN SPUR										
	FAP 15 - US 87	2.514	All Vehicles	572	553	779							1958
			Commercial	167	161	203							510
	Lewistown City Limits		Foreign Pass.	18	17	32							80
		0.502	All Vehicles		1113								
	FAP 43 - Mont. 19		Commercial										
			Foreign Pass.										
			GLENDIVE LOOP										
	FAP 15 - US 10	1.001	All Vehicles	4390	6784	6844							6851
			Commercial	759	1175	753							754
	Glendive City Limits		Foreign Pass.	822	1275	1232							479
		0.994	All Vehicles		6814	7112							
	FAP 15 in Glendive		Commercial										
			Foreign Pass.										
			All Vehicles										
			Commercial										
			Foreign Pass.										
			All Vehicles										
			Commercial										
			Foreign Pass.										

MONT. OR U.S. ROUTE	SECTION DESCRIPTION	SECTION LENGTH	TYPE OF TRAFFIC	AVERAGE 24 HOUR TRAFFIC 1954	1955	1956	1957	1958	1959	1960	1961	1962	1956 VEHICLE MILES
	Montana-Wyoming State Line	8.995	All Vehicles	684	719	809							7277
			Commercial	94	99	126							1133
			Foreign Pass.	227	238	342							3076
	FAS 418	13.522	All Vehicles	819	938	895							12102
US 87			Commercial	112	128	135							1825
			Foreign Pass.	257	295	359							4854
	FAS 463 near Lodge Grass	19.288	All Vehicles	989	1040	1157							22316
			Commercial	136	142	155							2990
			Foreign Pass.	310	327	338							6519
	FAP 37 - Mont. 8	12.690	All Vehicles	1408	1607	1689							21433
			Commercial	193	220	213							2703
			Foreign Pass.	442	505	499							6332
	FAS 384	1.685	All Vehicles	1724	1921	1957							3298
			Commercial	237	263	247							416
			Foreign Pass.	541	603	578							974
	Hardin City Limits	1.009	All Vehicles		2489	0							
			Commercial										
			Foreign Pass.										
	Hardin City Limits	22.218	All Vehicles	859	820	1036							23018
			Commercial	158	151	194							4310
			Foreign Pass.	293	281	277							6154
	Yellowstone County Line	25.863	All Vehicles	1196	1300	1771							45803
			Commercial	231	251	327							8457
			Foreign Pass.	365	398	441							11406
	FAP 2 - US 10	0.262	All Vehicles	6384	6417	6498							1702
US 10 & 87	(Coincident)		Commercial	904	913	1025							269
			Foreign Pass.	1057	1065	1198							314
	Loop 2	0.463	All Vehicles	7404	7449	7936							3674
	(Coincident)		Commercial	1243	1255	1410							653
	FAS 318		Foreign Pass.	1454	1464	1547							716

MONT. OR U.S. ROUTE	SECTION DESCRIPTION	SECTION LENGTH	TYPE OF TRAFFIC	AVERAGE 24 HOUR TRAFFIC									1956 VEHICLE MILES
				1954	1955	1956	1957	1958	1959	1960	1961	1962	
US 87	FAS 318	2.809	All Vehicles	5133	5564	6195							17402
	(Coincident)		Commercial	862	870	978							2747
			Foreign Pass.	1008	1015	1142							3208
	FAP 2 - US 10	20.390	All Vehicles	669	761	730							14885
			Commercial	151	172	132							2691
			Foreign Pass.	91	104	110							2243
	Musselshell County Line	22.486	All Vehicles	661	757	719							16167
			Commercial	149	170	130							2923
			Foreign Pass.	90	103	108							2428
	Town of Klein	3.000	All Vehicles	1330	1222	1514							4542
			Commercial	195	179	233							699
			Foreign Pass.	124	114	180							540
	FAP 14 - Mont. 6	0.302	All Vehicles	1736	1980	2013							608
	(Coincident)		Commercial	233	267	242							73
			Foreign Pass.	148	169	231							70
	FAS 309	0.667	All Vehicles	1834	2075	2600							1734
	(Coincident)		Commercial	247	279	312							208
			Foreign Pass.	157	178	298							199
	Roundup City Limits	1.615	All Vehicles		2783								
			Commercial										
			Foreign Pass.										
	Roundup City Limits	19.616	All Vehicles	463	502	539							10573
			Commercial	91	98	97							1903
			Foreign Pass.	114	124	91							1785
	FAS 244	1.150	All Vehicles	324	351	382							439
			Commercial	52	56	69							79
			Foreign Pass.	99	107	64							74
	Petroleum County Line	4.934	All Vehicles	319	319	350							1727
			Commercial	52	52	63							311
	Fergus County Line		Foreign Pass.	97	97	59							291

MONT. OR U.S. ROUTE	SECTION DESCRIPTION	SECTION LENGTH	TYPE OF TRAFFIC	AVERAGE 24 HOUR TRAFFIC 1954	1955	1956	1957	1958	1959	1960	1961	1962	1956 VEHICLE MILES
	Fergus County Line	17.966	All Vehicles	325	324	344							6180
			Commercial	53	53	62							1114
			Foreign Pass.	99	99	58							1042
	Grass Range City Limits	0.501	All Vehicles		637								
			Commercial										
			Foreign Pass.										
US 87	Grass Range City Limits	1.027	All Vehicles	554	558	593							609
			Commercial	98	99	106							109
			Foreign Pass.	116	117	100							103
	FAP 15 - Mont. 18	0.025	All Vehicles	285	332	339							8
	(Coincident)		Commercial	50	58	74							2
			Foreign Pass.	60	70	81							2
	FAP 15 - US 87	21.002	All Vehicles	37	39	29							609
			Commercial	10	11	8							168
			Foreign Pass.	0	0	0							0
Mont 19	FAP 43 - Mont. 19	26.265	UNCONSTRUCTED										
	Phillips County Line	13.000	UNCONSTRUCTED										
	FAS 376	15.856	UNCONSTRUCTED										
	County Road to Dodson	33.013	All Vehicles	108	106	121							3995
			Commercial	20	20	18							594
			Foreign Pass.	5	5	3							99
	FAS 363	1.133	All Vehicles	335	350	331							375
			Commercial	61	64	50							57
	Malta City Limits		Foreign Pass.	14	15	15							17

MONT. OR U.S. ROUTE	SECTION DESCRIPTION	SECTION LENGTH	TYPE OF TRAFFIC	AVERAGE 24 HOUR TRAFFIC 1954	1955	1956	1957	1958	1959	1960	1961	1962	1956 VEHICLE MILES
	Malta City Limits	0.690	All Vehicles		2261								
			Commercial										
			Foreign Pass.										
	FAP 1 - US 2		All Vehicles										
			Commercial										
			Foreign Pass.										
			FEDERAL AID PRIMARY NO. 17										
	FAP 2 - US 10	22.308	All Vehicles	1087	1079	1114							24851
			Commercial	158	156	183							4082
			Foreign Pass.	259	257	308							6871
	Prairie County Line	13.124	All Vehicles	1034	920	939							12323
			Commercial	150	134	150							1969
			Foreign Pass.	247	219	255							3347
	Terry City Limits	1.002	All Vehicles		1476	0							
			Commercial										
			Foreign Pass.										
	Terry City Limits	0.006	All Vehicles	1495	1567	1391							8
US 10			Commercial	274	287	236							1
			Foreign Pass.	458	478	440							3
	FAS 253	8.650	All Vehicles	1130	1083	1036							8961
			Commercial	207	197	176							1522
			Foreign Pass.	405	388	328							2837
	FAS 340	5.957	All Vehicles	990	982	933							5558
			Commercial	181	180	160							953
			Foreign Pass.	355	353	295							1757
	Dawson County Line	20.989	All Vehicles	1172	1184	1025							21514
			Commercial	212	214	175							3673
	FAP 15 - Mont. 18		Foreign Pass.	266	269	324							6800

MONT. OR U.S. ROUTE	SECTION DESCRIPTION	SECTION LENGTH	TYPE OF TRAFFIC	AVERAGE 24 HOUR TRAFFIC									1956 VEHICLE MILES
				1954	1955	1956	1957	1958	1959	1960	1961	1962	
	FAP 2 - US 10 (in Miles City)	1.087	All Vehicles Commercial Foreign Pass.		3302								
	Miles City City Limits	19.198	All Vehicles Commercial Foreign Pass.	334 87 24	299 78 22	294 63 20							5644 1209 384
Mont.22	Rosebud County Line	14.728	All Vehicles Commercial Foreign Pass.	160 37 11	191 45 14	201 43 14							2960 633 206
	FAS 462	3.300	All Vehicles Commercial Foreign Pass.	126 29 9	166 39 12	154 33 11							508 109 36
	Garfield County Line	45.520	All Vehicles Commercial Foreign Pass.	143 33 10	154 36 11	165 35 11							7511 1593 501
	FAP 15 - Mont. 18 (near Jordan)		All Vehicles Commercial Foreign Pass.										
			FEDERAL AID PRIMARY NO. 19										
	FAP 2 - US 10	0.700	All Vehicles Commercial Foreign Pass.	1760 188 129	1745 187 128	1755 182 123							1229 127 86
US 10A	FAS 441	3.917	All Vehicles Commercial Foreign Pass.	1890 202 139	1873 200 138	1878 184 131							7356 721 513
	FAS 275	1.437	All Vehicles Commercial Foreign Pass.	2415 258 177	2500 214 187	2635 250 186							3786 359 267
	FAS 274												

MONT. OR U. S. ROUTE	SECTION DESCRIPTION	SECTION LENGTH	TYPE OF TRAFFIC	AVERAGE 24 HOUR TRAFFIC									1956 VEHICLE MILES
				1954	1955	1956	1957	1958	1959	1960	1961	1962	
	FAS 274	1.386	All Vehicles	2811	2780	3016							4180
			Commercial	301	297	312							432
			Foreign Pass.	206	204	212							294
	FAP 47 - Mont. 48	1.340	All Vehicles	4060	3900	4272							5724
US 10A			Commercial	400	384	442							592
			Foreign Pass.	268	257	300							402
	Anaconda City Limits	2.804	All Vehicles		5172								
			Commercial										
			Foreign Pass.										
	Anaconda City Limits	17.727	All Vehicles	670	708	967							17142
			Commercial	56	59	93							1649
			Foreign Pass.	163	173	182							3226
	Granite County Line	3.951	All Vehicles	414	396	428							1691
			Commercial	34	32	41							162
			Foreign Pass.	101	97	80							316
	FAP 35 - Mont. 38	6.721	All Vehicles	470	450	471							3166
			Commercial	45	43	49							329
			Foreign Pass.	105	101	87							585
	FAS 348 near Philipsburg	11.596	All Vehicles	369	353	331							3838
			Commercial	35	33	34							394
			Foreign Pass.	83	79	61							707
	Town of Maxville	13.859	All Vehicles	442	419	395							5474
			Commercial	42	40	41							568
			Foreign Pass.	99	94	72							998
	Drummond City Limits	0.372	All Vehicles		928								
US 10A			Commercial										
			Foreign Pass.										
	FAP 2 - US 10		All Vehicles										
			Commercial										
			Foreign Pass.										

MONT. OR U.S. ROUTE	SECTION DESCRIPTION	SECTION LENGTH	TYPE OF TRAFFIC	AVERAGE 24 HOUR TRAFFIC									1956 VEHICLE MILES
				1954	1955	1956	1957	1958	1959	1960	1961	1962	
	FAP 15 - US 10	3.715	All Vehicles	898	980	1288							4785
	(near Glendive)		Commercial	149	163	191							710
			Foreign Pass.	135	147	129							479
Mont 16	FAS 254	19.418	All Vehicles	672	628	650							12622
			Commercial	112	104	96							1864
			Foreign Pass.	101	94	65							1262
	Richland County Line	26.883	All Vehicles	853	793	870							23388
			Commercial	142	132	129							3468
			Foreign Pass.	128	119	87							2339
	FAP 51 - FAP 26	1.750	All Vehicles	1712	1895	2043							3575
			Commercial	272	300	349							611
			Foreign Pass.	227	251	206							361
	Sidney City Limits	0.819	All Vehicles		3716								
			Commercial										
			Foreign Pass.										
	Sidney City Limits	9.972	All Vehicles	1033	1243	1432							14280
Mont. 23 N			Commercial	164	198	245							2443
			Foreign Pass.	137	165	144							1436
	Fairview City Limits	1.364	All Vehicles		1816								
			Commercial										
			Foreign Pass.										
	Fairview City Limits	0.349	All Vehicles			250							87
			Commercial			30							10
			Foreign Pass.			75							26
	Montana- N. Dak. Line		All Vehicles										
			Commercial										
			Foreign Pass.										
			All Vehicles										
			Commercial										
			Foreign Pass.										

MONT. OR U.S. ROUTE	SECTION DESCRIPTION	SECTION LENGTH	TYPE OF TRAFFIC	AVERAGE 24 HOUR TRAFFIC									1956 VEHICLE MILES
				1954	1955	1956	1957	1958	1959	1960	1961	1962	
US 91	FAP 3 - US 89	10.756	All Vehicles	1171	1239	1238							13316
			Commercial	198	209	159							1710
			Foreign Pass.	151	160	177							1904
	Teton County Line												
		1.418	All Vehicles	1230	1242	1159							1643
			Commercial	214	217	149							211
			Foreign Pass.	141	143	166							235
	FAS 431												
		9.411	All Vehicles	1172	1199	1005							9458
			Commercial	204	209	169							1590
			Foreign Pass.	134	138	126							1186
	FAS 221 & 379												
		10.991	All Vehicles	1177	1261	1239							13618
			Commercial	205	220	227							2495
			Foreign Pass.	135	145	138							1517
	Pondera County Line												
		4.528	All Vehicles	1138	1076	1116							5053
			Commercial	198	187	205							928
			Foreign Pass.	130	123	124							561
	FAS 365												
		10.435	All Vehicles	1010	1207	1191							12428
			Commercial	176	210	219							2285
			Foreign Pass.	116	139	133							1388
	FAS 219												
		0.574	All Vehicles	1710	1820	1931							1108
			Commercial	297	316	355	-189						204
			Foreign Pass.	196	208	215	-117						123
	Conrad City Limits												
		0.903	All Vehicles		2715								
			Commercial			0							
			Foreign Pass.										
	Conrad City Limits												
		6.049	All Vehicles	1461	1679	1656							10017
			Commercial	192	221	267	-167						1615
			Foreign Pass.	206	237	245	-15%						1482
	FAS 366												
		3.010	All Vehicles	1380	1361	1337							4024
			Commercial	181	179	215							647
	FAS 216		Foreign Pass.	195	192	197							593

MONT. OR U.S. ROUTE	SECTION DESCRIPTION	SECTION LENGTH	TYPE OF TRAFFIC	AVERAGE 24 HOUR TRAFFIC									1956 VEHICLE MILES
				1954	1955	1956	1957	1958	1959	1960	1961	1962	
	FAS 216	6.558	All Vehicles	1090	1071	1092							7161
			Commercial	161	159	184							1207
	Toole County Line		Foreign Pass.	173	170	175							1148
		8.749	All Vehicles	1263	1148	1148							10044
			Commercial	151	137	194							1697
US 91	Shelby City Limits		Foreign Pass.	208	189	183							1601
		1.443	All Vehicles		2714								
			Commercial			0							
	Shelby City Limits		Foreign Pass.										
		15.845	All Vehicles	1017	1193	1036							16415
			Commercial	160	188	176							2789
	FAS 215 & 410		Foreign Pass.	251	295	209							3312
		9.923	All Vehicles	851	971	1062							10538
			Commercial	167	190	181							1796
	Sunburst City Limits		Foreign Pass.	185	211	209							2074
		1.242	All Vehicles		710								
			Commercial			0							
	Sunburst City Limits		Foreign Pass.										
		7.734	All Vehicles	628	717	717							5545
			Commercial	123	141	122							944
	FAS 214		Foreign Pass.	137	157	141							1090
		0.040	All Vehicles	527	541	629							25
			Commercial	103	106	107							4
	Montana - Canada Line		Foreign Pass.	115	118	124							5
			All Vehicles										
			Commercial										
			Foreign Pass.										
			All Vehicles										
			Commercial										
			Foreign Pass.										

FEDERAL AID PRIMARY ROUTE 22

MONT. OR U. S. ROUTE	SECTION DESCRIPTION	SECTION LENGTH	TYPE OF TRAFFIC	AVERAGE 24 HOUR TRAFFIC									1956 VEHICLE MILES
				1954	1955	1956	1957	1958	1959	1960	1961	1962	
	FAP 32 - Mont 13 in Scobey	0.528	All Vehicles		1076								
			Commercial										
			Foreign Pass.										
	Scobey City Limits	11.059	All Vehicles	594	429	479							5297
Mont 13			Commercial	92	66	86							951
			Foreign Pass.	80	58	58							641
	FAP 31 - Mont. 13	6.458	All Vehicles	323	288	275							1776
Mont 5			Commercial	42	37	30							194
			Foreign Pass.	59	53	53							342
	Sheridan County Line	12.404	All Vehicles	287	248	312							3870
			Commercial	37	32	34							422
			Foreign Pass.	53	46	60							744
	FAS 374	10.906	All Vehicles	406	422	502							5475
			Commercial	53	55	55							600
			Foreign Pass.	75	78	96							1047
	Plentywood City Limits	1.193	All Vehicles		1952								
			Commercial										
			Foreign Pass.										
	Plentywood City Limits	1.032	All Vehicles	1139	1187	1025							1058
			Commercial	169	176	106							109
			Foreign Pass.	169	176	175							181
	FAP 30 - Mont. 5	12.548	All Vehicles	707	592	595							7466
			Commercial	104	87	87							1092
			Foreign Pass.	107	90	101							1267
	FAS 258	8.236	All Vehicles	581	571	512							4217
Mont 16			Commercial	106	104	75							618
			Foreign Pass.	109	107	87							717
	Medicine Lake City Limits	0.271	All Vehicles		552								
			Commercial										
	Medicine Lake City Limits		Foreign Pass.										

MONT. OR U. S. ROUTE	SECTION DESCRIPTION	SECTION LENGTH	TYPE OF TRAFFIC	AVERAGE 24 HOUR TRAFFIC									1956 VEHICLE MILES
				1954	1955	1956	1957	1958	1959	1960	1961	1962	
Mont 16	Medicine Lake City Limits	5.509	All Vehicles	470	451	459							2529
			Commercial	86	83	67							369
			Foreign Pass.	88	84	78							430
	FAS 350	2.000	All Vehicles	471	478	422							844
			Commercial	86	87	62							124
			Foreign Pass.	88	89	72							144
	Roosevelt County Line	3.424	All Vehicles	517	509	503							1722
			Commercial	94	92	74							253
			Foreign Pass.	97	95	85							291
	Froid City Limits	0.609	All Vehicles		693								
			Commercial										
			Foreign Pass.										
	Froid City Limits	13.271	All Vehicles	760	764	659							8746
			Commercial	131	132	97							1287
			Foreign Pass.	134	135	110							1460
	Culbertson City Limits	0.932	All Vehicles		1381								
			Commercial										
			Foreign Pass.										
	Culbertson City Limits	2.355	All Vehicles	447	512	518							1220
			Commercial	98	112	89							210
			Foreign Pass.	82	94	87							205
	Richland County Line	20.991	All Vehicles	367	416	449							9425
			Commercial	80	90	77							1616
			Foreign Pass.	67	76	75							1574
	FAS 201	12.377	All Vehicles	624	668	625							7736
			Commercial	127	136	120							1485
			Foreign Pass.	95	101	86							1064
	Sidney City Limits	0.703	All Vehicles		1940								
			Commercial										
	FAP 20 - Mont. 16		Foreign Pass.										

MONT. OR U. S. ROUTE	SECTION DESCRIPTION	SECTION LENGTH	TYPE OF TRAFFIC	AVERAGE 24 HOUR TRAFFIC 1954	1955	1956	1957	1958	1959	1960	1961	1962	1956 VEHICLE MILES
US 212	FAP 2 - US 10	0.787	All Vehicles		2732								
			Commercial										
	Miles City City Limits		Foreign Pass.										
		11.239	All Vehicles	529	553	565							6350
			Commercial	116	121	123							1382
	FAS 332		Foreign Pass.	94	98	85							955
		38.279	All Vehicles	286	263	343							13130
			Commercial	60	55	72							2756
	Powder River County Line		Foreign Pass.	51	47	61							2335
		25.881	All Vehicles	253	215	260							6729
			Commercial	53	45	54							1398
	FAP 37 - Mont. 8		Foreign Pass.	45	38	46							1191
		2.654	All Vehicles	423	385	499							1324
			Commercial	89	81	98							260
	FAS 391		Foreign Pass.	61	56	93							247
		0.025	All Vehicles	1010	1100	1277							32
			Commercial	211	230	251							6
	Broadus City Limits		Foreign Pass.	146	160	238							6
		0.568	All Vehicles		1124								
			Commercial										
	Broadus City Limits		Foreign Pass.										
		1.472	All Vehicles	354	480	617							908
			Commercial	74	100	110							162
	FAS 402		Foreign Pass.	73	99	173							255
		1.915	All Vehicles	272	330	337							645
			Commercial	57	69	60							115
	FAS 319		Foreign Pass.	56	68	94							180
		18.485	All Vehicles	202	232	247							4566
			Commercial	42	48	48							887
	Carter County Line		Foreign Pass.	42	48	69							1275

MONT. OR U.S. ROUTE	SECTION DESCRIPTION	SECTION LENGTH	TYPE OF TRAFFIC	AVERAGE 24 HOUR TRAFFIC 1954	1955	1956	1957	1958	1959	1960	1961	1962	1956 VEHICLE MILES
US 212	Carter County Line	7.600	All Vehicles	187	200	245							1862
			Commercial	39	42	47							357
			Foreign Pass.	39	42	69							524
	FAS 277	27.811	All Vehicles	200	206	270							7509
			Commercial	42	43	57							1585
			Foreign Pass.	41	42	76							2114
	FAS 323	2.875	All Vehicles	569	459	435							1251
			Commercial	170	137	95							273
			Foreign Pass.	11	89	122							351
	Montana - Wyoming Line		All Vehicles										
			Commercial										
			Foreign Pass.										
			FEDERAL AID PRIMARY NO. 24										
	FAP 2 - US 10 (near Bonner)	31.835	All Vehicles	529	618	705							22444
			Commercial	86	100	112							3566
			Foreign Pass.	22	26	49							1560
	FAS 209	3.823	All Vehicles	169	170	336							1285
			Commercial	13	13	53							203
			Foreign Pass.	11	11	23							88
	Powell County Line	8.907	All Vehicles	125	133	275							2449
Mont. 20			Commercial	10	11	44							392
			Foreign Pass.	8	9	19							169
	FAS 272	11.098	All Vehicles	41	45	160							1776
			Commercial	3	4	25							277
			Foreign Pass.	3	3	11							122
	FAS 271	9.803	All Vehicles	81	85	163							1598
			Commercial	6	7	26							255
	Lewis & Clark County Line		Foreign Pass.	5	6	11							108

FEDERAL AID PRIMARY NO. 24

MONT. OR U.S. ROUTE	SECTION DESCRIPTION	SECTION LENGTH	TYPE OF TRAFFIC	AVERAGE 24 HOUR TRAFFIC 1954	1955	1956	1957	1958	1959	1960	1961	1962	1956 VEHICLE MILES
	Lewis & Clark County Line	17.510	All Vehicles	151	142	282							4938
			Commercial	7	7	67							1173
			Foreign Pass.	14	13	19							333
	FAS 279	17.457	All Vehicles	73	73	120							2095
			Commercial	3	4	23							402
			Foreign Pass.	7	7	8							140
	FAS 434	8.599	All Vehicles	84	84	128							1101
Mont 20			Commercial	4	4	24							206
			Foreign Pass.	8	8	9							77
	FAP 9 - Mont. 33	7.812	All Vehicles	107	107	120							937
			Commercial	5	5	23							180
			Foreign Pass.	10	10	8							62
	Cascade County Line	10.586	All Vehicles	138	133	146							1546
			Commercial	7	7	28							296
			Foreign Pass.	13	12	10							106
	Augusta Spur (Mont. 21)	12.340	All Vehicles	547	524	619							7638
			Commercial	66	63	118							1456
			Foreign Pass.	28	27	41							506
	FAP 3 - US 89		AUGUSTA SPUR										
	FAP 9 - Mont. 33	15.456	All Vehicles	245	245	218							3369
			Commercial	37	37	41							634
			Foreign Pass.	9	9	15							232
MONT.21	Cascade County Line	5.642	All Vehicles	305	305	225							1269
			Commercial	46	46	42							237
			Foreign Pass.	11	11	15							85
	FAP 24 - Mont. 20		All Vehicles										
			Commercial										
			Foreign Pass.										

FEDERAL AID PRIMARY NO. 25

MONT. OR U.S. ROUTE	SECTION DESCRIPTION	SECTION LENGTH	TYPE OF TRAFFIC	AVERAGE 24 HOUR TRAFFIC 1954	1955	1956	1957	1958	1959	1960	1961	1962	1956 VEHICLE MILES
	FAP 15 - Mont. 18 (in Circle)	0.162	All Vehicles		637								
			Commercial										
			Foreign Pass.										
	Circle City Limits	34.214	All Vehicles	512	480	437							14952
Mont 13			Commercial	88	82	80							2737
			Foreign Pass.	93	87	82							2806
	FAS 201	12.113	All Vehicles	653	533	613							7425
			Commercial	128	104	112							1357
			Foreign Pass.	89	72	116							1405
	Roosevelt County Line	0.412	All Vehicles	925	850	885							365
			Commercial	182	167	162							67
			Foreign Pass.	127	117	167							69
	FAP 32 - Mont. 13	5.474	All Vehicles	885	885	872							4773
Mont 13W			Commercial	174	174	160							876
			Foreign Pass.	121	121	153							838
	Wolf Point City Limits	0.490	All Vehicles		3981								
			Commercial										
			Foreign Pass.										
	FAP 1 US 2		All Vehicles										
			Commercial										
			Foreign Pass.										
			FEDERAL AID PRIMARY NO. 26										
	FAP 20 - Mont. 16 (near Sidney)	2.000	All Vehicles	381	481	515							1030
Mont 23 S			Commercial	64	81	80							160
			Foreign Pass.	49	61	60							120
	FAS 261	5.646	All Vehicles	114	115	148							836
			Commercial	19	19	23							130
	Mont. - N. Dak. Line		Foreign Pass.	15	14	17							96

MONT. OR U.S. ROUTE	SECTION DESCRIPTION	SECTION LENGTH	TYPE OF TRAFFIC	AVERAGE 24 HOUR TRAFFIC									1956 VEHICLE MILES
				1954	1955	1956	1957	1958	1959	1960	1961	1962	
Mont 7	FAS 323	1.049	All Vehicles		421								
			Commercial										
			Foreign Pass.										
	Ekalaka City Limits	3.004	All Vehicles	356	326	305							916
			Commercial	99	91	76							228
			Foreign Pass.	23	21	46							138
	FAS 292	8.715	All Vehicles	242	246	214							1865
			Commercial	68	69	54							471
			Foreign Pass.	16	16	27							235
	Fallon County Line	17.054	All Vehicles	260	279	244							4161
			Commercial	73	78	61							1040
			Foreign Pass.	17	18	31							529
	FAS 322	5.597	All Vehicles	497	406	464							2597
			Commercial	122	100	124							694
			Foreign Pass.	28	23	40							224
	Baker City Limits	1.245	All Vehicles		1144								
			Commercial										
			Foreign Pass.										
	Baker City Limits	13.688	All Vehicles	223	242	254							3477
			Commercial	46	50	53							725
			Foreign Pass.	21	22	16							219
	FAS 336	5.006	All Vehicles	172	142	158							791
			Commercial	35	29	33							165
			Foreign Pass.	16	13	10							50
	Wibaux County Line	1.001	All Vehicles	155	145	155							155
			Commercial	32	30	33							33
			Foreign Pass.	14	13	10							10
	FAS 413	13.999	All Vehicles	170	174	211							2954
			Commercial	35	36	44							616
	FAS 413		Foreign Pass.	16	16	14							196

FEDERAL AID PRIMARY NO. 27

MONT. OR U.S. ROUTE	SECTION DESCRIPTION	SECTION LENGTH	TYPE OF TRAFFIC	AVERAGE 24 HOUR TRAFFIC 1954	1955	1956	1957	1958	1959	1960	1961	1962	1956 VEHICLE MILES
	FAS 413	9.383	All Vehicles	367	375	391							3669
			Commercial	76	78	82							769
			Foreign Pass.	34	35	25							235
	Wibaux City Limits	0.975	All Vehicles		1383								
Mont 7			Commercial										
			Foreign Pass.										
	FAP 15 - US 10		All Vehicles										
			Commercial										
			Foreign Pass.										
			FEDERAL AID PRIMARY NO. 28										
	Cooke City Highway	8.701	All Vehicles	489	429	437							3802
			Commercial	19	25	25							218
			Foreign Pass.	172	150	164							1427
	FAS 308	0.030	All Vehicles	991	909	1114							33
			Commercial	89	79	65							2
			Foreign Pass.	298	272	317							10
	Red Lodge City Limits	1.576	All Vehicles		1919								
			Commercial										
			Foreign Pass.										
	Red Lodge City Limits	25.080	All Vehicles	718	653	736							18459
US 12			Commercial	105	95	74							1856
			Foreign Pass.	135	123	156							3912
	Joliet City Limits	1.040	All Vehicles		1115								
			Commercial										
			Foreign Pass.										
	Joliet City Limits	5.339	All Vehicles	871	772	825							4405
			Commercial	127	113	110							587
	FAP 4 - US 310		Foreign Pass.	164	145	175							934

FEDERAL AID PRIMARY NO. 29

MONT. OR U.S. ROUTE	SECTION DESCRIPTION	SECTION LENGTH	TYPE OF TRAFFIC	AVERAGE 24 HOUR TRAFFIC									1956 VEHICLE MILES
				1954	1955	1956	1957	1958	1959	1960	1961	1962	
	FAP 13 - Mont. 1		All Vehicles	329	249	336							4383
	(near Ennis)	13.046	Commercial	35	26	38							496
			Foreign Pass.	103	78	91							1187
	Virginia City City Limits		All Vehicles		348								
		1.553	Commercial										
			Foreign Pass.										
	Virginia City City Limits		All Vehicles	327	304	323							2587
		8.009	Commercial	35	32	36							288
			Foreign Pass.	102	95	87							697
	FAS 357		All Vehicles	418	461	476							5000
Mont 34		10.505	Commercial	45	50	54							567
			Foreign Pass.	131	145	128							1345
	Sheridan City Limits		All Vehicles		781								
		1.104	Commercial										
			Foreign Pass.										
	Sheridan City Limits		All Vehicles	503	631	638							5123
		8.029	Commercial	54	68	72							578
			Foreign Pass.	157	198	172							1381
	Twin Bridges City Limits		All Vehicles		813								
Mont 41		1.016	Commercial										
			Foreign Pass.										
	Twin Bridges City Limits		All Vehicles	655	643	667							6441
		9.657	Commercial	99	97	69							666
			Foreign Pass.	131	129	150							1449
	FAS 422		All Vehicles	474	561	600							2636
		4.393	Commercial	72	85	62							272
			Foreign Pass.	95	112	135							593
	FAS 401		All Vehicles	318	316	330							361
		1.094	Commercial	43	43	34							37
	Silver Bow County Line		Foreign Pass.	97	96	74							81

FEDERAL AID PRIMARY NO. 29

MONT. OR U.S. ROUTE	SECTION DESCRIPTION	SECTION LENGTH	TYPE OF TRAFFIC	AVERAGE 24 HOUR TRAFFIC									1956 VEHICLE MILES
				1954	1955	1956	1957	1958	1959	1960	1961	1962	
Mont 41	Silver Bow County Line	1.488	All Vehicles	314	312	330							491
			Commercial	43	43	34							51
			Foreign Pass.	96	95	74							110
	Jefferson County Line	5.807	All Vehicles	318	317	349							2027
			Commercial	43	43	36							209
			Foreign Pass.	97	97	78							453
	FAP 2 - US 10		All Vehicles										
			Commercial										
			Foreign Pass.										
			FEDERAL AID PRIMARY NO. 30										
	FAP 22 - Mont. 16	13.386	All Vehicles	346	312	338							4524
			Commercial	58	52	36							482
			Foreign Pass.	50	45	50							669
	FAS 349	9.978	All Vehicles	312	270	270							2694
Mont. 5			Commercial	52	45	31							309
			Foreign Pass.	45	39	40							399
	Westby City Limits	0.817	All Vehicles		1127								
			Commercial										
			Foreign Pass.										
	Montana-North Dakota Line		All Vehicles										
			Commercial										
			Foreign Pass.										
			FEDERAL AID PRIMARY NO. 31										
	FAP 22 - Mont. 5	0.291	All Vehicles		596								
			Commercial										
	Flaxville Limits		Foreign Pass.										

MONT. OR U.S. ROUTE	SECTION DESCRIPTION	SECTION LENGTH	TYPE OF TRAFFIC	AVERAGE 24 HOUR TRAFFIC 1954	1955	1956	1957	1958	1959	1960	1961	1962	1956 VEHICLE MILES
	Flaxville Limits	6.203	All Vehicles	227	217	235							1458
Mont 13			Commercial	40	38	50							310
			Foreign Pass.	18	17	15							93
	Town of Whitetail	7.313	All Vehicles	82	89	102							746
			Commercial	15	16	22							161
			Foreign Pass.	7	8	6							44
	Montana-Canada Line		All Vehicles										
			Commercial										
			Foreign Pass.										
			FEDERAL AID PRIMARY NO. 32										
	FAP 25 - Mont. 13 W	4.130	All Vehicles	132	161	157							648
Mont 13			Commercial	31	38	31							128
			Foreign Pass.	28	34	16							66
	FAP 1 - US 2	31.100	All Vehicles	275	269	270							8397
			Commercial	66	64	69							2146
			Foreign Pass.	42	41	30							933
	Daniels County Line	15.563	All Vehicles	348	316	331							5151
			Commercial	83	76	85							1323
			Foreign Pass.	53	48	37							576
	Scobey City Limits	0.529	All Vehicles		1841								
Mont 13			Commercial										
			Foreign Pass.										
	FAP 22 & FAS 248		All Vehicles										
			Commercial										
			Foreign Pass.										
			All Vehicles										
			Commercial										
			Foreign Pass.										

FEDERAL AID PRIMARY NO. 33

MONT. OR U.S. ROUTE	SECTION DESCRIPTION	SECTION LENGTH	TYPE OF TRAFFIC	AVERAGE 24 HOUR TRAFFIC									1956 VEHICLE MILES
				1954	1955	1956	1957	1958	1959	1960	1961	1962	
Mont. 37	FAP 1 - US 2	0.658	All Vehicles		2049								
			Commercial										
			Foreign Pass.										
	City Limits of Libby	55.553	All Vehicles	87	110	149							8277
			Commercial	17	21	48							2667
			Foreign Pass.	4	5	6							333
	Town of Rexford	8.000	All Vehicles	254	273	407							3256
			Commercial	50	54	131							1048
			Foreign Pass.	12	13	16							128
	FAP 5 - US 93		All Vehicles										
			Commercial										
			Foreign Pass.										
			FEDERAL AID PRIMARY NO. 35										
	FAP 7 - US 93 (near Hamilton)	2.642	All Vehicles	258	299	330							872
			Commercial	32	37	40							106
			Foreign Pass.	11	13	18							48
Mont 38	FAS 388	5.778	All Vehicles	89	88	87							503
			Commercial	11	11	11							64
			Foreign Pass.	4	4	5							29
	Bitterroot National Forest	17.979	All Vehicles	64	63	63							1133
			Commercial	5	5	8							144
			Foreign Pass.	3	3	3							54
	Granite County Line	27.998	All Vehicles	83	83	92							2576
			Commercial	15	15	11							308
			Foreign Pass.	5	5	5							140
	FAP 19 - US 10 A		All Vehicles										
			Commercial										
			Foreign Pass.										

MONT. OR U.S. ROUTE	SECTION DESCRIPTION	SECTION LENGTH	TYPE OF TRAFFIC	AVERAGE 24 HOUR TRAFFIC									1956 VEHICLE MILES
				1954	1955	1956	1957	1958	1959	1960	1961	1962	
	FAP 6 - US 10 A	16.265	All Vehicles	373	373	399							6495
			Commercial	63	63	78							1269
			Foreign Pass.	37	37	60							976
	FAS 382	2.718	All Vehicles	459	458	557							1514
Mont 28			Commercial	77	77	128							348
			Foreign Pass.	46	46	84							228
	Hot Springs Spur	12.162	All Vehicles	332	335	364							4427
			Commercial	56	57	64							778
			Foreign Pass.	38	38	71							864
	Lake County Line	0.511	All Vehicles	230	240	260							133
			Commercial	38	40	47							24
			Foreign Pass.	27	28	51							26
	Flathead County Line	8.544	All Vehicles	243	254	228							1948
			Commercial	41	43	41							350
			Foreign Pass.	28	29	44							376
	Lake County Line	6.612	All Vehicles	257	269	260							1719
			Commercial	43	45	47							311
			Foreign Pass.	29	30	51							337
	FAP 5 - US 93		All Vehicles										
			Commercial										
			Foreign Pass.										
			HOT SPRINGS SPUR										
	FAP 36 - Mont 28	1.748	All Vehicles	505	505	636							1112
			Commercial	85	85	107							187
			Foreign Pass.	51	51	70							122
	Hot Springs City Limits	0.247	All Vehicles		1226								
			Commercial										
	Through Hot Springs		Foreign Pass.										

MONT. OR U.S. ROUTE	SECTION DESCRIPTION	SECTION LENGTH	TYPE OF TRAFFIC	AVERAGE 24 HOUR TRAFFIC									1956 VEHICLE MILES
				1954	1955	1956	1957	1958	1959	1960	1961	1962	
Mont 8	FAP 16 - US 87	0.645	All Vehicles	383	411	480							310
			Commercial	36	41	46							30
			Foreign Pass.	186	200	190							123
	FAS 342	24.989	All Vehicles	198	216	273							6822
			Commercial	29	32	26							650
			Foreign Pass.	9	10	54							1349
	Town of Busby	13.506	All Vehicles	227	238	298							4025
			Commercial	33	35	29							392
			Foreign Pass.	10	12	58							783
	Rosebud County Line	3.257	All Vehicles	319	251	269							876
			Commercial	46	36	26							85
			Foreign Pass.	15	12	53							173
	Town of Lame Deer	20.384	All Vehicles	130	236	291							5932
			Commercial	29	53	32							652
			Foreign Pass.	7	13	57							1162
	Town of Ashland	1.966	All Vehicles	145	170	215							423
			Commercial	33	39	31							61
			Foreign Pass.	8	9	43							85
	Powder River County Line	39.479	All Vehicles	126	122	147							5803
			Commercial	17	16	21							829
			Foreign Pass.	7	7	29							1145
	FAP 23 - US 212		All Vehicles										
			Commercial										
			Foreign Pass.										
			All Vehicles										
			Commercial										
			Foreign Pass.										
			All Vehicles										
			Commercial										
			Foreign Pass.										

MONT. OR U.S. ROUTE	SECTION DESCRIPTION	SECTION LENGTH	TYPE OF TRAFFIC	AVERAGE 24 HOUR TRAFFIC 1954	1955	1956	1957	1958	1959	1960	1961	1962	1956 VEHICLE MILES
	FAP 5 - US 93		All Vehicles	1054	1086	1234							5697
	(near Whitefish)	4.617	Commercial	117	120	137							633
			Foreign Pass.	93	96	68							314
	FAS 206		All Vehicles	1984	2187	2220							4418
Mont 40		1.990	Commercial	220	243	291							579
			Foreign Pass.	175	193	143							285
	Columbia Falls City Limits		All Vehicles		2738								
		0.801	Commercial										
			Foreign Pass.										
	Columbia Falls City Limits		All Vehicles	1754	1519	1795							3080
		1.716	Commercial	194	168	235							403
			Foreign Pass.	155	134	115							197
	FAP 1 - US 2												
			FEDERAL AID PRIMARY NO. 39										
			All Vehicles										
			Commercial										
			Foreign Pass.										
	FAP 3 - US 89		All Vehicles	109	122	125							1785
Mont. 17		14.281	Commercial	9	10	12							171
			Foreign Pass.	61	68	50							714
	Montana - Canada Line		All Vehicles										
			Commercial										
			Foreign Pass.										
			All Vehicles										
			Commercial										
			Foreign Pass.										
			All Vehicles										
			Commercial										
			Foreign Pass.										

FEDERAL AID PRIMARY NO. 40

MONT. OR U.S. ROUTE	SECTION DESCRIPTION	SECTION LENGTH	TYPE OF TRAFFIC	AVERAGE 24 HOUR TRAFFIC 1954	1955	1956	1957	1958	1959	1960	1961	1962	1956 VEHICLE MILES
	FAP 10 in Great Falls	0.631	All Vehicles		2487	2487							
			Commercial										
			Foreign Pass.										
	Great Falls City Limits	1.350	All Vehicles	1725	1850	2455							3314
US 87 & 89			Commercial	256	275	338							456
			Foreign Pass.	170	181	240							324
	FAP 10 - US 87		All Vehicles										
			Commercial										
			Foreign Pass.										
			FEDERAL AID PRIMARY NO. 41										
	FAP 11 - US 89	1.222	All Vehicles	2618	2945	3550							4338
			Commercial	302	341	464							567
			Foreign Pass.	284	320	362							442
	Great Falls City Limits	5.505	All Vehicles		3757								
US 87 & 89			Commercial										
			Foreign Pass.										
	FAP 10 - US 87		All Vehicles										
			Commercial										
			Foreign Pass.										
			FEDERAL AID PRIMARY NO. 42										
	FAP 15 - Mont. 18 (near Van Norman)	44.271	All Vehicles		Nonexistent								
Mont 24			Commercial										
			Foreign Pass.										
	Begin State Construction	10.731	All Vehicles			34							365
			Commercial			6							64
	Valley County Line		Foreign Pass.			1							11

FEDERAL AID PRIMARY NO. 42

MONT. OR U.S. ROUTE	SECTION DESCRIPTION	SECTION LENGTH	TYPE OF TRAFFIC	AVERAGE 24 HOUR TRAFFIC									1956 VEHICLE MILES
				1954	1955	1956	1957	1958	1959	1960	1961	1962	
Mont 24	Valley County Line	19.227	All Vehicles	531	477	441							8479
			Commercial	47	42	39							750
			Foreign Pass.	326	293	225							4326
	Glasgow City Limits	0.644	All Vehicles		3193								
			Commercial										
			Foreign Pass.										
	FAP 1 - US 2		All Vehicles										
			Commercial										
			Foreign Pass.										
			FEDERAL AID PRIMARY NO. 43										
	FAP 15 - US 87	0.542	All Vehicles		3465								
			Commercial										
			Foreign Pass.										
	Lewistown City Limits	8.876	All Vehicles	816	859	879							7802
			Commercial	122	128	101							896
			Foreign Pass.	28	29	32							284
	FAS 235	5.429	All Vehicles	402	363	433							2351
Mont. 19			Commercial	54	49	55							299
			Foreign Pass.	15	14	13							71
	FAS 236	20.680	All Vehicles	158	125	146							3019
			Commercial	21	17	19							393
			Foreign Pass.	6	5	4							83
	Town of Roy	7.570	All Vehicles	92	59	82							621
			Commercial	12	8	10							76
			Foreign Pass.	3	2	3							23
	FAP 16		All Vehicles										
			Commercial										
			Foreign Pass.										

MONT. OR U.S. ROUTE	SECTION DESCRIPTION	SECTION LENGTH	TYPE OF TRAFFIC	AVERAGE 24 HOUR TRAFFIC									1956 VEHICLE MILES
				1954	1955	1956	1957	1958	1959	1960	1961	1962	
	FAP 2 - US 10												
Mont 19		0.536	All Vehicles		998								
			Commercial										
			Foreign Pass.										
	Big Timber City Limits												
		19.482	All Vehicles	304	307	300							5845
			Commercial	59	64	52							1013
			Foreign Pass.	17	18	19							370
	FAS 371												
		8.249	All Vehicles	213	197	218							1798
			Commercial	37	34	43							355
			Foreign Pass.	10	9	7							58
	Wheatland County Line												
		15.613	All Vehicles	262	269	304							4746
			Commercial	46	46	52							812
			Foreign Pass.	12	12	9							141
	Harlowton City Limits												
		0.951	All Vehicles		2115								
			Commercial										
			Foreign Pass.										
Mont 19	Harlowton City Limits												
&		0.502	All Vehicles	1239	1495	1248							626
Mont 6	(Coincident)		Commercial	270	325	275							138
			Foreign Pass.	148	178	208							104
	FAP 14 - Mont. 6												
Mont 19		17.516	All Vehicles	419	442	480							8408
			Commercial	100	105	95							1664
			Foreign Pass.	51	54	54							946
	Judith Gap City Limits												
		0.625	All Vehicles		752								
			Commercial										
			Foreign Pass.										
	Judith Gap City Limits												
		0.733	All Vehicles	380	535	464							340
			Commercial	90	127	92							67
			Foreign Pass.	46	65	52							38
	Fergus County Line												
		3.002	All Vehicles	389	540	582							1747
			Commercial	93	129	116							348
	Judith Basin County Line		Foreign Pass.	47	65	65							195

MONT. OR U.S. ROUTE	SECTION DESCRIPTION	SECTION LENGTH	TYPE OF TRAFFIC	AVERAGE 24 HOUR TRAFFIC 1954	1955	1956	1957	1958	1959	1960	1961	1962	1956 VEHICLE MILES
	Judith Basin County Line	0.678	All Vehicles	397	545	582							395
			Commercial	94	129	116							79
	Fergus County Line		Foreign Pass.	48	66	65							44
		1.926	All Vehicles	505	529	535							1030
			Commercial	118	124	106							204
	Judith Basin County Line		Foreign Pass.	60	63	60							116
		0.581	All Vehicles	577	538	528							307
			Commercial	134	125	105							61
	Fergus County Line		Foreign Pass.	68	63	59							34
Mont 19		8.038	All Vehicles	508	535	489							3931
			Commercial	118	124	97							780
	Judith Basin County		Foreign Pass.	60	63	55							442
		2.897	All Vehicles	493	518	508							1472
			Commercial	115	121	101							293
	Fergus County Line		Foreign Pass.	58	61	57							165
		3.235	All Vehicles	554	594	553							1789
			Commercial	129	140	110							356
	FAP 15 - US 87		Foreign Pass.	66	72	62							201
			All Vehicles										
			Commercial										
			Foreign Pass.										
			FEDERAL AID PRIMARY NO. 46										
	FAP 7 - US 93												
		0.097	All Vehicles		Nonexistent								
			Commercial										
	Montana Idaho Line		Foreign Pass.										
Mont 43		1.174	All Vehicles		Nonexistent								
			Commercial										
	Montana Idaho Line		Foreign Pass.										

MONT. OR U.S. ROUTE	SECTION DESCRIPTION	SECTION LENGTH	TYPE OF TRAFFIC	AVERAGE 24 HOUR TRAFFIC									1956 VEHICLE MILES
				1954	1955	1956	1957	1958	1959	1960	1961	1962	
	Montana- Idaho Line	25.506	All Vehicles	42	44	46							1173
			Commercial	11	12	8							204
			Foreign Pass.	0	0	2							51
	FAS 278	15.956	All Vehicles	83	87	141							2250
			Commercial	15	16	24							383
			Foreign Pass.	4	4	7							112
	Deer Lodge County Line	9.362	All Vehicles	95	92	122							1142
			Commercial	17	16	21							197
			Foreign Pass.	5	5	6							56
	Beaverhead County Line	0.089	All Vehicles	110	98	125							11
			Commercial	19	17	21							2
			Foreign Pass.	5	4	7							1
	Deer Lodge County Line	3.076	All Vehicles	117	105	135							415
			Commercial	21	19	23							71
			Foreign Pass.	6	5	7							22
	FAS 274	2.500	All Vehicles	128	128	125							313
			Commercial	13	13	21							53
			Foreign Pass.	7	7	7							18
	Silver Bow County Line	1.678	All Vehicles	115	125	140							235
			Commercial	12	13	24							40
			Foreign Pass.	6	7	7							12
	Beaverhead County Line	15.172	All Vehicles	146	140	160							2428
			Commercial	15	14	27							410
			Foreign Pass.	7	7	8							121
	Silver Bow County Line	3.343	All Vehicles	281	252	263							879
Mont. 43			Commercial	29	26	45							150
			Foreign Pass.	14	13	14							47
	FAP 3 - US 91		All Vehicles										
			Commercial										
			Foreign Pass.										

MONT. OR U.S. ROUTE	SECTION DESCRIPTION	SECTION LENGTH	TYPE OF TRAFFIC	AVERAGE 24 HOUR TRAFFIC 1954	1955	1956	1957	1958	1959	1960	1961	1962	1956 VEHICLE MILES
	FAP 19 - US 10 A		All Vehicles	1148	1017	1281							512
Mont 48		0.400	Commercial	92	82	81							32
			Foreign Pass.	55	49	48							19
	FAS 398		All Vehicles	980	874	995							5741
		5.770	Commercial	78	70	63							364
			Foreign Pass.	47	42	38							219
	FAP 2 - US 10		All Vehicles										
			Commercial										
			Foreign Pass.										
			FEDERAL AID PRIMARY NO. 48										
	FAP 16 - US 87		All Vehicles		1117								
		0.505	Commercial										
			Foreign Pass.										
	Hardin City Limits		All Vehicles	282	285	383							8502
Mont 47		22.198	Commercial	58	59	75							1665
			Foreign Pass.	34	34	26							577
	Yellowstone County Line		All Vehicles	127	160	134							927
		6.921	Commercial	21	25	22							152
			Foreign Pass.	18	23	28							194
	FAP 2 - US 10		All Vehicles										
			Commercial										
			Foreign Pass.										
			All Vehicles										
			Commercial										
			Foreign Pass.										
			All Vehicles										
			Commercial										
			Foreign Pass.										

FEDERAL AID PRIMARY NO. 49

MONT. OR U.S. ROUTE	SECTION DESCRIPTION	SECTION LENGTH	TYPE OF TRAFFIC	AVERAGE 24 HOUR TRAFFIC									1956 VEHICLE MILES
				1954	1955	1956	1957	1958	1959	1960	1961	1962	
Mont 41	FAP 3 - US 91 (near Dillon)	13.696	All Vehicles	407	407	427							5848
			Commercial	59	59	38							520
			Foreign Pass.	44	44	35							479
	Madison County Line	13.150	All Vehicles	412	396	350							4603
			Commercial	59	57	31							408
			Foreign Pass.	44	42	28							368
	Twin Bridges	0.746	All Vehicles		607								
			Commercial										
			Foreign Pass.										
	FAP 29 - Mont. 34		All Vehicles										
			Commercial										
			Foreign Pass.										
			FEDERAL AID PRIMARY NO. 50										
	FAP 13 - Mont. 1	2.511	All Vehicles	294	248	313							786
			Commercial	39	33	50							126
			Foreign Pass.	144	122	162							407
US 191	Yellowstone Park Boundary	*20.269	All Vehicles	330	278	288							5837
			Commercial	44	37	46							932
			Foreign Pass.	162	137	149							3020
	Yellowstone Park Boundary	24.627	All Vehicles	406	349	355							8743
			Commercial	54	46	56							1379
			Foreign Pass.	199	171	184							4531
	Town of Karst Kamp	21.213	All Vehicles	463	432	448							9503
			Commercial	62	58	71							1506
			Foreign Pass.	227	212	232							4921
	FAS 345	5.678	All Vehicles	814	750	863							4900
			Commercial	138	127	145							823
	FAS 289 - 291		Foreign Pass.	106	97	114							647

* Mileage in Yellowstone Park

FEDERAL AID PRIMARY NO. 50

MONT. OR U. S. ROUTE	SECTION DESCRIPTION	SECTION LENGTH	TYPE OF TRAFFIC	AVERAGE 24 HOUR TRAFFIC									1956 VEHICLE MILES
				1954	1955	1956	1957	1958	1959	1960	1961	1962	
	FAS 289 - 291	3.939	All Vehicles	1127	1213	1199							4723
			Commercial	163	176	168							662
			Foreign Pass.	124	133	150							591
	FAS 345	2.242	All Vehicles	1452	1613	1528							3426
			Commercial	210	234	214							480
			Foreign Pass.	160	177	191							428
	FAS 458	0.515	All Vehicles	1557	1729	1638							844
US 191			Commercial	225	251	229							118
			Foreign Pass.	171	189	205							106
	Bozeman City Limits	0.266	All Vehicles			3543							
			Commercial										
			Foreign Pass.										
	FAP 2 - US 10 in Bozeman		All Vehicles										
			Commercial										
			Foreign Pass.										
			FEDERAL AID PRIMARY NO. 51										
	FAP 15 - Mont. 18	8.502	All Vehicles		Unconstructed								
			Commercial										
	Dawson County Line		Foreign Pass.										
Mont 23		0.900	All Vehicles		Unconstructed								
			Commercial										
	McCone County Line		Foreign Pass.										
		1.200	All Vehicles		Unconstructed								
			Commercial										
	Dawson County Line		Foreign Pass.										
		20.500	All Vehicles		Unconstructed								
			Commercial										
	Richland County Line		Foreign Pass.										

FEDERAL AID PRIMARY NO. 51

MONT. OR U.S. ROUTE	SECTION DESCRIPTION	SECTION LENGTH	TYPE OF TRAFFIC	AVERAGE 24 HOUR TRAFFIC 1954	1955	1956	1957	1958	1959	1960	1961	1962	1956 VEHICLE MILES
	Richland County Line	38.001	All Vehicles	103	112	137							5206
			Commercial	13	14	20							760
			Foreign Pass.	5	5	8							304
	FAP 20 - Mont. 16		All Vehicles										
			Commercial										
			Foreign Pass.										
			FEDERAL AID PRIMARY NO. 52										
	FAP 5 - US 93												
Mont 35		28.246	All Vehicles	582	549	533							15055
			Commercial	44	41	63							1779
			Foreign Pass.	38	36	51							1441
	Flathead County Line	3.246	All Vehicles	658	621	765							2483
			Commercial	50	47	91							295
			Foreign Pass.	43	41	73							237
	FAS 209	1.393	All Vehicles	795	750	919							1280
			Commercial	125	118	117							163
			Foreign Pass.	64	60	56							78
	FAS 326	0.309	All Vehicles	777	750	919							284
			Commercial	123	119	117							36
			Foreign Pass.	62	60	56							17
	FAS 208	11.617	All Vehicles	804	542	504							5855
			Commercial	127	86	64							743
			Foreign Pass.	64	42	31							360
	FAP 1 - US 2		All Vehicles										
			Commercial										
			Foreign Pass.										

MONT. OR U.S. ROUTE	SECTION DESCRIPTION	SECTION LENGTH	TYPE OF TRAFFIC	AVERAGE 24 HOUR TRAFFIC 1954	1955	1956	1957	1958	1959	1960	1961	1962	1956 VEHICLE MILES
Mont 3	Jct FA 2 in Billings	1.031	All Vehicles		7371								
			Commercial										
			Foreign Pass.										
	Billings City Limits	0.144	All Vehicles	5000	5418	5500							792
			Commercial	162	175	178							26
			Foreign Pass.	391	423	430							62
	Jct FAS 302	0.800	All Vehicles	2800	3006	3100							2480
			Commercial	533	573	591							473
			Foreign Pass.	219	235	242							194
	Jct FAS 318	15.620	All Vehicles	660	713	749							11699
			Commercial	154	166	174							2718
			Foreign Pass.	52	56	59							922
	Jct FAS 328	13.017	All Vehicles	538	537	567							7381
			Commercial	126	125	132							1718
			Foreign Pass.	42	42	44							573
	Broadview City Limits	0.483	All Vehicles		757								
			Commercial										
			Foreign Pass.										
	Broadview City Limits	2.172	All Vehicles	425	420	543							1179
			Commercial	99	98	127							276
			Foreign Pass.	33	33	43							93
	Golden Valley County Line	11.137	All Vehicles	481	470	558							6214
			Commercial	112	110	131							1459
			Foreign Pass.	38	37	44							490
	Lavina City Limits	0.875	All Vehicles		950								
			Commercial										
			Foreign Pass.										
	Lavina City Limits	0.417	All Vehicles	585	630	594							248
			Commercial	136	147	139							58
	Jct FA 14		Foreign Pass.	46	49	46							19

FEDERAL AID SECONDARY ROUTES

ROUTE NUMBER	COUNTY	SECTION DESCRIPTION	SECTION LENGTH	AVERAGE 24 HOUR TRAFFIC									1956 VEHICLE MILES
				1954	1955	1956	1957	1958	1959	1960	1961	1962	
201	McCone	FAP 25 near Presserville	11.302	38	46	40							452
		Co. Rd. Sec. 21 T25N, R50E	3.100	15	16	34							105
	Richland	Richland County Line	6.600	16	16	14							92
		Co. Rd Sec. 19, T25N, R52E	19.115	46	42	42							803
		Co. Rd. Sec. 31 T25N, R55E	11.928	80	93	78							930
		Town of Girard	6.062	117	142	134							812
		FAP 22	11.098	175	172	191							2120
		Fairview City Limits	0.730		639								
		FAP 20 in Fairview											
		Rural Route Totals	69.205	73	77	77							5314
202	Lincoln	FAP 1 near Troy	5.727	168	142	192							1100
		Co. Rd. Sec. 9, T30N, R33W	12.289	118	99	108							1327
	Sanders	Sanders County Line	18.318	57	50	87							1594
		FAP 6 near Noxon											
		Rural Route Totals	36.334	95	81	111							4021
203	Ravalli	FAP 7 near Florence	2.032	134	130	143							291
		Co. Rd. Sec. 7, T10N, R19W	4.490	76	74	80							359
		FAS 268 N. of Stevensville											
		Rural Route Totals	6.522	96	95	100							650
204	Phillips	FAP 1 in Dodson											
		Dodson City Limits	0.528		150								79

FEDERAL AID SECONDARY ROUTES

ROUTE NUMBER	COUNTY	SECTION DESCRIPTION	SECTION LENGTH	AVERAGE 24 HOUR TRAFFIC									1956 VEHICLE MILES
				1954	1955	1956	1957	1958	1959	1960	1961	1962	
204	Phillips	Dodson City Limits	7.602	82	104	104							791
		Co. Rd. Sec. 6, T29N, R27E											
		Rural Route Totals	7.602	82	104	104							791
		-											
206	Flathead	FAP 1 near Kalispell											
			1.800	1581	1536	2944							5299
		Co. Rd. Sec. 28 T29N, R21W											
			5.700	1239	1295	1326							7558
		Co. Rd. Sec. 36, T30N, R21W											
			3.579	1171	1220	1173							4198
		FAP 38 near Columbia Falls											
			2.002	389	389	461							923
		Co. Rd. Sec. 1, T30N, R21W											
		Rural Route Totals	13.081	1137	1169	1374							17978
207	Flathead	FAP 5 near Kalispell											
			5.603	189	166	150							840
		Co. Rd. Sec. 36 T28N, R21W											
			5.200	106	93	69							359
		FAS 208											
		Rural Route Totals	10.803	149	131	111							1199
208	Flathead	FAP 5 near Somers											
			3.625	421	525	712							2581
		FAS 207											
			3.321	459	595	645							2142
		FAP 52 near Big Fork											
		Rural Route Totals	6.946	439	558	680							4723
209	Flathead	FAP near Big Fork											
			3.532	366	366	422							1491
	Lake	Lake County Line											
			3.000	216	280	335							1005
		Co. Rd. Sec. 11, T26N, R19W											
		Co. Rd. South of Swan Lake	11.500	132	147	219							2519

FEDERAL AID SECONDARY ROUTES

ROUTE NUMBER	COUNTY	SECTION DESCRIPTION	SECTION LENGTH	AVERAGE 24 HOUR TRAFFIC									1956 VEHICLE MILES
				1954	1955	1956	1957	1958	1959	1960	1961	1962	
209		Co. Rd. South of Swan Lake	22.972	63	70	96							2205
	Missoula	Missoula County Line	14.000	54	61	87							1218
		Co. Rd. Sec. 4, T19N, R16W	19.300	162	157	141							2721
		Co. Rd. S. of Seeley Lake	14.447	251	281	373							5389
		FAP 24 - Near Salmon Lake	88.751	140	151	186							16548
		Rural Route Totals											
211	Lake	FAP 5 in Ronan	0.281		895								
		Ronan City Limits	1.400	428	490	584							818
		Co. Rd. Sec. 34, T21N, R20W	4.500	326	330	406							1827
		Co. Rd. Sec. 2, T20N, R21W	3.365	200	166	191							643
		Co. Rd. Sec. 33, T21N, R21W	9.265	294	295	355							3288
		Rural Route Totals											
212	Lake	FAP 5 near Ronan	5.600	289	273	391							2190
		Town of Charlo	7.502	224	192	225							1688
		Town of Moiese	13.102	252	227	296							3878
		Rural Route Totals											
213	Glacier	FAP 1 in Cut Bank	0.444		2980								
		Cut Bank City Limits	3.988	1185	1350	1569							6257
		Town of Santa Rita	2.475	990	1150	1310							3242
		FAS 215 to Kevin	6.420	310	440	523							3358
		Co. Rd. Sec. 6, T35N, R5W											

FEDERAL AID SECONDARY ROUTES

ROUTE NUMBER	COUNTY	SECTION DESCRIPTION	SECTION LENGTH	AVERAGE 24 HOUR TRAFFIC									1956 VEHICLE MILES
				1954	1955	1956	1957	1958	1959	1960	1961	1962	
213	Glacier	Rural Route Totals	12.883	450	448	998							12857
214	Toole	FAP 21 in Sweetgrass	6.597	48	50	67							442
		Co. Rd. Sec. 12, T35N, R5W	19.560		30	47							919
		Sunburst City Limits	0.647		75								
		FAP 21 in Sunburst											
		Rural Route Totals	26.157		35	52							1361
215	Toole	FAP 21	4.491	524	585	580							2605
		Kevin City Limits	0.679		538								
		Kevin City Limits	2.482	263	331	336							834
		Co. Rd. Sec. 32, T35N, R3W	7.482	205	235	213							1594
	Glacier	Glacier County Line	6.117	198	193	220							1346
		FAS 213											
		Rural Route Totals	20.572	280	310	310							6379
216	Pondera	FAP 3 near Dupuyer	8.385	153	169	171							1434
		Co. Rd. Sec. 2 T29N, R6W	4.800	364	370	408							1958
		Valier City Limits	1.114		560								
		Valier City Limits	4.567	481	480	616							2813
		Co. Rd. Sec. 32, T30N, R4W	9.000	352	346	399							3591
		FAP 21 near Conrad											
		Rural Route Totals	26.752	314	318	366							9796

FEDERAL AID SECONDARY ROUTES

ROUTE NUMBER	COUNTY	SECTION DESCRIPTION	SECTION LENGTH	AVERAGE 24 HOUR TRAFFIC									1956 VEHICLE MILES
				1954	1955	1956	1957	1958	1959	1960	1961	1962	
218	Pondera	FAP 21 in Conrad	0.192		652								
		Conrad City Limits	8.608	319	390	504							4338
		FAS 369	7.802	105	153	182							1420
		Co. Rd. Sec. 15, T28N, R1E	8.900	52	80	76							676
	Liberty	Liberty County Line	4.502			43							194
		FAS 225	29.812			222							6628
		Rural Route Totals											
219	Teton	FAP 3	1.678	164	164	172							289
		Town of Pendroy	6.500	85	85	117							761
		FAS 378	4.315	77	77	171							738
	Pondera	Pondera County Line	4.538	194	193	263							1193
		Co. Rd. Sec. 4, T27N, R3W	2.800	429	448	531							1487
		FAP 21 near Conrad	19.831	163	166	225							4468
		Rural Route Totals											
220	Teton	FAS 221 near Choteau	5.932	159	143	170							1008
		FAS 378 near Farmington	3.000	32	26	43							129
		Co. Rd. Sec. 22, T25N, R4W	8.932	116	104	127							1137
		Rural Route Totals											
221	Teton	FAP 3 in Choteau	0.540		772								
		Choteau City Limits	0.505	485	466	559							282
		FAS 220											

FEDERAL AID SECONDARY ROUTES

ROUTE NUMBER	COUNTY	SECTION DESCRIPTION	SECTION LENGTH	AVERAGE 24 HOUR TRAFFIC									1956 VEHICLE MILES
				1954	1955	1956	1957	1958	1959	1960	1961	1962	
221	Teton	FAS 220											
		Co. Rd. Sec. 22, T24N, R3W	8.400	226	242	294							2470
		Co. Rd. Sec. 11, T24N, R2W	9.800	146	148	174							1705
		Dutton City Limits	4.385	202	150	211							925
		Dutton City Limits	0.247		176								
		FAP 21	0.469	500	153	237							111
		Rural Route Totals	23.559	199	189	233							5493
223	Chouteau	FAP 10 near Fort Benton											
		Co. Rd. Sec. 12, T25N, R7E	9.302	156	125	166							1544
		Co. Rd. Sec. 8, T25N, R7E	4.300	73	54	64							275
		Co. Rd. Sec. 36, T27N, R6E	9.391	57	33	60							563
		Liberty County Line	6.000	33	26	45							270
	Liberty	Marias River Bridge	9.326	50	50	66							616
		Co. Rd. Sec. 29, T31N, R6E	10.700	97	96	95							1017
		Chester City Limits	6.754	184	184	280							1891
		FAP in Chester	0.540		315								
		Rural Route Totals	55.773	95	82	111							6176
224	Liberty	FAP 1 near Joplin											
		Co. Rd. Sec. 36, T34N, R7E	6.953	206	199	237							1648
		Co. Rd. Sec. 1, T35N, R7E	12.003	110	107	146							1752
		Rural Route Totals	18.956	145	141	179							3400

FEDERAL AID SECONDARY ROUTES

ROUTE NUMBER	COUNTY	SECTION DESCRIPTION	SECTION LENGTH	AVERAGE 24 HOUR TRAFFIC									1956 VEHICLE MILES
				1954	1955	1956	1957	1958	1959	1960	1961	1962	
225	Cascade	FAP 10 NE of Great Falls	1.151	20	12	12							14
		Co. Rd. Sec. 18, T21N, R4E	9.000	113	75	113							1017
	Chouteau	Chouteau County Line	4.014	70	50	83							333
		Co. Rd. Sec. 12, T23N, R3E	8.000			73							584
		Co. Rd. Sec. 15, T24N, R3E	9.200			64							589
		Co. Rd. Sec. 34, T26N, R3E	11.600			31							360
	Liberty	Liberty County Line	4.000			16							64
		FAS 218	2.000			26							52
		Toole County Line	48.965			62							3013
		Rural Route Totals											
226	Cascade	FAP 41 in Great Falls	0.047		835								
		Great Falls City Limits	3.500	528	510	816							2856
		Co. Rd. Sec. 36, T20N, R3E	3.000	184	186	199							597
		Co. Rd. Sec. 7, T19N, R4E	10.002	108	92	103							1030
		FAS 227	2.631	65	56	67							176
		Town of Eden	19.133	191	178	244							4659
		Rural Route Totals											
227	Cascade	FAP 11	6.302	417	373	401							2527
		Town of Sand Coulee	3.545	360	304	339							1202
		Town of Stockett	7.701	71	51	66							508
		FAS 226 North of Eden	17.548	254	218	241							4237
		Rural Route Totals											

FEDERAL AID SECONDARY ROUTES

ROUTE NUMBER	COUNTY	SECTION DESCRIPTION	SECTION LENGTH	AVERAGE 24 HOUR TRAFFIC									1956 VEHICLE MILES
				1954	1955	1956	1957	1958	1959	1960	1961	1962	
228	Cascade	FAP 11	7.146	201	163	224							1601
		Co. Rd. Sec. 12, T20N, R5E	6.600	111	93	149							983
		FAS 331	2.711	138	119	166							450
	Chouteau	Chouteau County Line	1.380	130	112	160							221
		FAS 385	4.846	167	136	153							741
		Town of Highwood	22.683	157	129	176							3996
		Rural Route Totals											
230	Chouteau	FAP 10	1.596	326	324	312							498
		Fort Benton City Limits	0.582		1124								
		Fort Benton City Limits	0.366	560	542	572							209
		Co. Rd. Sec. 25, T24N, R8E	11.800	234	224	265							3127
		Co. Rd. Sec. 21, T23N, R9E	14.227	170	194	212							3016
		Geraldine City Limits	0.953		262								
		Geraldine City Limits	7.000	137	177	165							1155
		Town of Square Butte	9.989	82	59	86							859
	Fergus	Fergus County Line	3.742	80	57	72							269
		FAS 235	1.025	89	89	90							92
	Judith Basin	Judith Basin County Line	15.130	153	177	151							2285
		Stanford City Limits	1.152		586								
		Stanford City Limits	0.125	460	500	418							52
		FAP 15											

FEDERAL AID SECONDARY ROUTES

ROUTE NUMBER	COUNTY	SECTION DESCRIPTION	SECTION LENGTH	AVERAGE 24 HOUR TRAFFIC									1956 VEHICLE MILES
				1954	1955	1956	1957	1958	1959	1960	1961	1962	
230	Judith Basin	Rural Route Totals	65.000	161	169	178							11562
231	Hill	FAP 1 near Rudyard	1.988	450	486	573							1139
		Co. Rd. Sec. 33, T33N, R9E	9.000	176	167	191							1719
		Co. Rd. Sec. 9, T34N, R9E	14.000	71	68	89							1246
		Goldstone Rural Route Totals	24.988	139	137	164							4104
232	Hill	FAP 1 in Havre	0.008		4055								
		Havre City Limits	3.284	538	541	637							2092
		FAS 233	12.099	294	292	318							3847
		Co. Rd. Sec. 10, T34N, R14E	12.100	157	157	187							2263
		Co. Rd. Sec. 33, T36N, R13E	16.200	39	39	50							810
		Canadian Line Rural Route Totals	43.683	180	179	206							9012
233	Hill	FAS 232	4.386	124	124	194							851
		Co. Rd. Sec. 6, T33N, R16E	17.200	69	69	114							1961
		Co. Rd. Sec. 7, T36N, R16E Rural Route Totals	21.586	80	80	130							2812
234	Hill	FAP 1 in Havre	0.974		4565								
		Havre City Limits	0.500	273	315	375							188
		Co. Rd. Sec. 17, T32N, R16E											

FEDERAL AID SECONDARY ROUTES

ROUTE NUMBER	COUNTY	SECTION DESCRIPTION	SECTION LENGTH	AVERAGE 24 HOUR TRAFFIC									1956 VEHICLE MILES
				1954	1955	1956	1957	1958	1959	1960	1961	1962	
234	Hill	Co. Rd. Sec. 17, T32N, R16E	10.816	158	169	151							1633
		Co. Rd. Sec. 5, T30N, R16E	11.316	163	176	161							1821
		Rural Route Totals											
235	Fergus	FAP 43 near Brooks	3.200	285	294	267							854
		Co. Rd. Sec. 29, T17N, R18E	5.976	229	220	242							1446
		Co. Rd. Sec. 16, T17N, R17E	5.900	185	204	215							1268
		Co. Rd. Sec. 4, T17N, R16E	13.558	210	256	245							3322
		Denton City Limits	0.897		429								
		Denton City Limits	6.846	148	152	162							1109
		Town of Coffee Creek	0.097	97	114	105							640
		FAS 230	41.577	188	208	208							8639
		Rural Route Totals											
236	Fergus	FAP 43 at Hilger	6.494	199	193	212							1377
		Town of Moulton	3.196	171	169	175							559
		Town of Christina	6.500	140	144	159							1034
		Town of Suffolk	6.993	156	170	158							1105
		Winifred City Limits	0.600		190								
		Winifred City Limits	7.400	104	85	79							585
		Co. Rd. Sec. 13, T21N, R17E	18.200	30	30	33							601
	Chouteau	Chouteau County Line	11.300	24	22	23							260
		Co. Rd. Sec. 28, T24N, R15E											

FEDERAL AID SECONDARY ROUTES

ROUTE NUMBER	COUNTY	SECTION DESCRIPTION	SECTION LENGTH	AVERAGE 24 HOUR TRAFFIC									1956 VEHICLE MILES
				1954	1955	1956	1957	1958	1959	1960	1961	1962	
236	Chouteau	Co. Rd. Sec. 28, T24N, R15E	9.400	44	41	42							395
		Co. Rd. Sec. 12, T25N, R14E	10.100	61	59	64							646
		Co. Rd. Sec, 2, T26N, R13E	5.812	85	96	92							535
		Co. Rd. Sec. 19, T27N, R13E	6.800	161	141	142							966
		Big Sandy City Limits	0.122		220								
		Big Sandy City Limits	0.111	215	220	206							23
		FAP 10 Rural Route Totals	92.306	89	80	88							8086
237	Fergus	FAP 15 in Lewistown	0.088		998								
		Lewistown City Limits	8.100	208	172	172							1393
		Town of Hanover Rural Route Totals	8.100	208	172	172							1393
238	Fergus	FAP 15 in Lewistown	0.289		1563								
		Lewistown City Limits	4.000	388	432	564							2256
		Co. Rd. Sec. 30, T15N, R19E	4.600	249	239	244							1122
		Town of Heath	10.680	58	56	56							598
		Town of Forest Grove Rural Route Totals	19.280	171	177	206							3976
239	Judith Basin	FAP 15 in Hobson	1.102		860								
		Hobson City Limits	0.450	194	193	171							77
		FAS 400											

FEDERAL AID SECONDARY ROUTES

ROUTE NUMBER	COUNTY	SECTION DESCRIPTION	SECTION LENGTH	AVERAGE 24 HOUR TRAFFIC									1956 VEHICLE MILES
				1954	1955	1956	1957	1958	1959	1960	1961	1962	
239	Judith Basin	FAS 400	10.750	89	95	80							860
		Town of Utica											
		Rural Route Totals	11.200	93	99	84							937
240	Blaine	FAP 1 in Chinook	1.066		650								
		Chinook City Limits	2.000	445	434	410							820
		Co. Rd. Sec. 1, T32N, R19E	23.418	72	75	81							1897
		Town of Cleveland											
		Rural Route Totals	25.418	101	103	107							2717
241	Blaine	FAP 1 in Harlem	0.342		854								
		Harlem City Limits	4.563	245	255	342							1561
		FAS 338 to Hogeland	25.957	131	115	132							3426
		Turner Spur	12.019	67	56	85							1022
		Canadian Line											
		Turner Spur											
		FAS 241	0.102	154	135	140							14
		Town of Turner											
		Rural Route Totals	42.641	125	113	141							6023
242	Phillips	FAP 1 near Malta	2.467	339	395	268							661
		Co. Rd. Sec. 5, T30N, R30E	3.700	220	238	230							851
		Co. Rd. Sec. 16, T31N, R30E											
		Co. Rd. Sec. 1, T32N, R30E	8.045	156	160	157							1263

FEDERAL AID SECONDARY ROUTES

ROUTE NUMBER	COUNTY	SECTION DESCRIPTION	SECTION LENGTH	AVERAGE 24 HOUR TRAFFIC									1956 VEHICLE MILES
				1954	1955	1956	1957	1958	1959	1960	1961	1962	
242	Phillips	Co. Rd. Sec. 1, T32N, R30E	24.171	97	96	90							2175
		Town of Loring	15.000	60	48	46							690
		Canadian Boundary	53.383	115	116	106							5640
		Rural Route Totals											
243	Phillips	FAP 1 in Saco	0.317		559								
		Saco City Limits	3.853	276	244	227							875
		Co. Rd. Sec. 30, T32N, R34E	9.200	89	87	87							800
		Town of Cole	13.053	144	133	128							1675
		Rural Route Totals											
244	Musselshell	FAP 16	1.650	113	120	125							206
	Petroleum	Petroleum County Line	10.400	136	134	139							1446
		Co. Rd. Sec. 34, T13N, R26E	11.334	164	180	221							2505
		Winnett City Limits	1.316		254								
		FAP 15 in Winnett	23.384	148	155	178							4157
		Rural Route Totals											
245	Garfield	FAP 15 in Jordan	0.324		145								
		Jordan City Limits	4.000	110	91	99							396
		Co. Rd. Sec. 9, T18N, R37E	4.909	84	74	95							466
		Co. Rd. Sec. 24, T19N, R36E	13.000	58	48	58							754
		Co. Rd. Sec. 6, T19N, R35E	21.909	73	59	74							1616
		Rural Route Totals											

FEDERAL AID SECONDARY ROUTES

ROUTE NUMBER	COUNTY	SECTION DESCRIPTION	SECTION LENGTH	AVERAGE 24 HOUR TRAFFIC									1956 VEHICLE MILES
				1954	1955	1956	1957	1958	1959	1960	1961	1962	
246	Valley	FAP 42 in Glasgow	0.495		1615								
		Glasgow City Limits	2.900	269	332	292							847
		Co. Rd. Sec. 31, T29N, R39E	8.600	124	107	140							1204
		Town of Tampico	11.500	161	164	178							2051
		Rural Route Totals											
247	Valley	FAP 1 East of Glasgow	7.405	280	291	902	832						6679
		Co. Rd. Sec. 6, T29N, R40E	27.100	176	184	441	208						11951
		Town of Baylor	14.478	190	172	202							2925
		Opheim City Limits	0.435		562								
		Opheim City Limits	10.022	44	50	54							541
		Canadian Line	59.005	173	175	374							22096
		Rural Route Totals											
248	Daniels	FAP 32 in Scobey	0.635		618								
		Scobey City Limits	8.140	360	384	394							3207
		Town of Four Buttes	9.766	156	156	195							1904
		Co. Rd. Sec. 3, T35N, R45E	9.400	107	81	140							1316
	Valley	Valley County Line	0.628	100	73	147							92
	Daniels	Daniels County Line	0.498	100	73	160							80
	Valley	Valley County Line	0.585	88	60	160							94
	Daniels	Daniels County Line	4.928	74	73	99							488
	Valley	Valley County Line											

FEDERAL AID SECONDARY ROUTES

ROUTE NUMBER	COUNTY	SECTION DESCRIPTION	SECTION LENGTH	AVERAGE 24 HOUR TRAFFIC									1956 VEHICLE MILES
				1954	1955	1956	1957	1958	1959	1960	1961	1962	
	Valley	Valley County Line	4.236	74	73	175							741
		Town of Glentana	7.491	195	182	227							1700
		Opheim City Limits	0.021		265								
		FAS 247 in Opheim											
		Rural Route Totals	45.672	170	165	211							9622
249	Valley												
		FAP 1 in Nashua	1.360		1418								
		Nashua City Limits	1.300	324	344	383							498
		Co. Rd. Sec. 12, T27N, R41E	7.977	251	199	249							1986
		Town of Fort Peck											
		Rural Route Totals	9.277	261	218	268							2484
250	Roosevelt	FAP 1 near Wolf Point	1.302	25	209	222							289
		Co. Rd. Sec. 8, T27N, R47E	13.600	170	164	175							2380
		Co. Rd. Sec. 12, T27N, R46E	8.257	82	120	117							966
		Co. Rd. Sec. 34, T31N, R46E	3.000	52	48	60							180
		Co. Rd. Sec. 10, T31N, R46E											
		Rural Route Totals	26.159	121	139	146							3815
251	Roosevelt	FAP 1 near Poplar	16.704	236	240	270							4510
		Co. Rd. Sec. 15, T30N, R51E	15.005	54	65	77							1155
	Daniels	Daniels County Line	20.471	110	102	93							1904
		FAP 22 near Flaxville											
		Rural Route Totals	52.180	134	136	145							7569

FEDERAL AID SECONDARY ROUTES

ROUTE NUMBER	COUNTY	SECTION DESCRIPTION	SECTION LENGTH	AVERAGE 24 HOUR TRAFFIC									1956 VEHICLE MILES
				1954	1955	1956	1957	1958	1959	1960	1961	1962	
252	McCone	FAP 15 in Circle	0.502										
		Circle City Limits	11.267	136	132	123							1386
		Co. Rd. Sec. 24, T20N, R46E	12.800			37							474
		Town of Weldon											
		Rural Route Totals	24.067			77							1860
253	Prairie	FAP 17 east of Terry	5.519	217	194	186							1027
		Co. Rd. Sec. 24, T20N, R46E	9.700	95	84	80							776
		Co. Rd. Sec. 22, T14N, R49E	21.600	56	66	62							1339
	McCone	McCone County Line	4.065	80	68	56							228
		Co. Rd. Sec. 7, T17N, R47E	4.840	144	135	108							523
		Town of Brockway	1.002	270	245	315							316
		FAP 15											
		Rural Route Totals	46.726	99	96	90							4209
254	Dawson	FAP 20 north of Glendive	23.467	147	142	156							3661
		Town of Bloomfield	20.073	158	164	123							2469
		FAP 51 at Richey											
		Rural Route Totals	43.540	152	152	141							6130
256	Sheridan	FAP 22 near Plentywood	7.074	241	520	334							2363
		Town of Raymond	8.561	137	211	163							1395
		Canadian Line											
		Rural Route Totals	15.635	184	351	240							3758

FEDERAL AID SECONDARY ROUTES

ROUTE NUMBER	COUNTY	SECTION DESCRIPTION	SECTION LENGTH	AVERAGE 24 HOUR TRAFFIC									1956 VEHICLE MILES
				1954	1955	1956	1957	1958	1959	1960	1961	1962	
257	Mineral	FAP 2 in Superior	1.227		721								
		Superior City Limits	4.954	371	345	397							1967
		Forest Boundary											
		Rural Route Totals	4.954	371	345	397							1967
258	Sheridan	Town of Reserve	1.102	429	595	324							357
		FAP 22	18.957	174	120	132							2502
		North Dakota Line											
		Rural Route Totals	20.059	188	146	143							2859
261	Wibaux	FAP 15 in Wibaux	0.285		156								
		Wibaux City Limits	11.800	132	127	107							1263
		Co. Rd. Sec. 12, T16N, R25E											
		Rural Route Totals	11.800	132	127	107							1263
262	Mineral	FAS 257	1.126		129								
		Superior City Limits	3.997	86	90	113							452
		Co. Rd. Sec. 19, T17N, R26E											
		Rural Route Totals	3.997	86	90	113							452
263	Missoula	FAP 2 in Missoula	0.136		620								
		Missoula City Limits	0.800	620	620	673							538
		FAS 430	5.821	419	389	313							1822
		Co. Rd. Sec. 4, T13N, R20W	8.600	133	143	154							1324
		FAP 2 near Frenchtown											

FEDERAL AID SECONDARY ROUTES

ROUTE NUMBER	COUNTY	SECTION DESCRIPTION	SECTION LENGTH	AVERAGE 24 HOUR TRAFFIC									1956 VEHICLE MILES
				1954	1955	1956	1957	1958	1959	1960	1961	1962	
263	Missoula	Rural Route Totals	15.221	268	262	242							3684
264	Missoula	FAP 7 in Missoula	1.504		3148								
		Missoula City Limits	0.500	2522	2768	2492							1246
		FAS 430	3.217	1325	1453	1052							3384
		FAS 265 Rural Route Totals	3.717	1486	1630	1246							4630
265	Missoula	FAS 264	1.874		617	603							1130
		FAS 430	1.000		2916	2900							2900
		FAP 7	0.229		2473	1815							416
		FAS 390	0.802		2513	2572							2063
		FAS 266 Rural Route Totals	3.905		1704	1667							6509

FEDERAL AID SECONDARY ROUTES

ROUTE NUMBER	COUNTY	SECTION DESCRIPTION	SECTION LENGTH	AVERAGE 24 HOUR TRAFFIC									1956 VEHICLE MILES
				1954	1955	1956	1957	1958	1959	1960	1961	1962	
266	Missoula	FAS 390 near Missoula	0.694		Unconstructed								
		Co. Rd. Sec. 34, T13N, R19E	0.700		2493	2350							1645
		FAS 265	0.285		4850	5218							1487
		Missoula City Limits	0.729		8632								
		FAP 7 in Missoula	1.679		3175	3180							3132
		Rural Route Totals											
267	Missoula	FAP 2 in Missoula	0.866		2390								
		Missoula City Limits	4.272	689	703	538							2298
		Co. Rd. Sec. 35, T14N, R19E	4.272	689	703	538							2298
		Rural Route Totals											
268	Ravalli	FAS 269 near Stevensville	5.167	324	334	380							1963
		FAS 203	3.868	133	131	198							766
		Co. Rd. Sec. 4, T9N, R19W	9.035	250	255	302							2729
		Rural Route Totals											
269	Ravalli	FAP 7 in Hamilton	0.060										
		Hamilton City Limits	0.700	1205	1388	1400							980
		FAS 383	0.030	890	1037	1013							30
		FAS 368	2.300	840	950	991							2279
		FAS 380	2.600	787	838	977							2540
		FAS 373	4.500	689	730	1005							4523
		FAS 367											

FEDERAL AID SECONDARY ROUTES

ROUTE NUMBER	COUNTY	SECTION DESCRIPTION	SECTION LENGTH	AVERAGE 24 HOUR TRAFFIC									1956 VEHICLE MILES
				1954	1955	1956	1957	1958	1959	1960	1961	1962	
269	Ravalli	FAS 367	3.226	779	738	1040							3355
		FAS 370	5.100	943	853	912							4651
		FAS 377	0.900	963	900	975							878
		FAS 372	0.100	1060	1043	1345							135
		Stevensville City Limits	0.540										
		Stevensville City Limits	1.308	715	707	555							726
		FAP 7											
		Rural Route Totals	20.764	827	829	968							20097
270	Carter	FAS 323	21.502	42	35	43							925
		Town of Capitol											
		Rural Route Totals	21.502	42	35	43							925
271	Granite	FAP 2 near Drummond	5.886	100	95	137							806
	Powell	Powell County Line	13.649	86	87	104							1419
		FAS 272 at Helmville	1.200		133	162							194
		FAS 272	5.013		70	70							351
		FAP 24											
		Rural Route Totals	25.748		87	108							2770
272	Powell	FAP 8 in Avon	2.672	287	278	277							740
		Phosphate Mine Road	11.200	130	130	115							1288
		Town of Finn											
		Nevada Creek Dam	5.000	95	101	92							460

FEDERAL AID SECONDARY ROUTES

ROUTE NUMBER	COUNTY	SECTION DESCRIPTION	SECTION LENGTH	AVERAGE 24 HOUR TRAFFIC									1956 VEHICLE MILES
				1954	1955	1956	1957	1958	1959	1960	1961	1962	
272	Powell	Nevada Creek Dam	9.000	99	102	87							783
		FAS 271	*1.200		133	162							194
		FAS 271 at Helmville	8.400	103	117	98							823
		Co. Rd. Sec. 1, T13N, R12W	8.502	106	114	137							1165
		FAP 24 near Ovando											
		Rural Route Totals	44.774	119	124	117							5259
		*Coincident with FAS 271											
273	Deer Lodge	FAP 47 east of Anaconda	4.500	224	224	211							950
		Co. Rd. Sec. 17, T5W, R10W	5.085	115	115	75							381
		Co. Rd. Sec. 34, T6N, R10W	2.500	97	97	66							165
		Town of Galen	0.500	277	277	293							146
		FAP 2											
		Rural Route Totals	12.585	157	157	131							1642
274	Deer Lodge	FAP 19	9.121	253	252	238							2171
		Continental Divide	12.885	123	123	155							1997
		FAP 46 near Ralston											
		Rural Route Totals	22.006	177	176	189							4168
275	Deer Lodge	FAP 19	2.362	519	507	573							1353
		FAP 2 near Opportunity											
		Rural Route Totals	2.362	519	507	573							1353
276	Silver Bow	FAP 2 in Butte											
		Butte City Limits	0.917		3943								

FEDERAL AID SECONDARY ROUTES

ROUTE NUMBER	COUNTY	SECTION DESCRIPTION	SECTION LENGTH	AVERAGE 24 HOUR TRAFFIC									1956 VEHICLE MILES
				1954	1955	1956	1957	1958	1959	1960	1961	1962	
276	Silver Bow	Butte City Limits	6.330	150	274	299							1893
		Co. Rd. To Hail Col. Gulch	4.000	59	59	112							448
		Co. Rd. Sec. 8, T4N, R8W	10.330	115	129	227							2341
		Rural Route Totals											
277	Carter	FAS 323	17.800	35	26	27							481
		Co. Rd. Sec. 28, T5S, R57E	17.702	27	27	26							460
		FAP 23 near Hammond	35.502	31	27	27							941
		Rural Route Totals											
278	Beaverhead	FAP 3 Southwest of Dillon	7.900	70	202	205							1620
		Co. Rd. Sec. 15, T7S, R10W	19.300	94	100	103							1988
		Co. Rd. To Polaris	18.032	85	83	103							1857
		Town of Jackson	18.344	100	97	119							2183
		FAP 46 in Wisdom	63.576	90	107	120							7648
		Rural Route Totals											
279	Lewis & Clark	Fap 3 North of Helena	14.823	161	149	176							2609
		Town of Canyon Creek	7.210	99	93	97							699
		Town of Wilborn	16.540	35	20	45							744
		FAP 24 near Lincoln	38.573	94	82	105							4052
		Rural Route Totals											
280	Lewis & Clark	FAP 3 North of Helena	6.200	254	322	296							1835
		Co. Rd. Sec. 6, T10N, R2W											

FEDERAL AID SECONDARY ROUTES

ROUTE NUMBER	COUNTY	SECTION DESCRIPTION	SECTION LENGTH	AVERAGE 24 HOUR TRAFFIC									1956 VEHICLE MILES
				1954	1955	1956	1957	1958	1959	1960	1961	1962	
280	Lewis & Clark	Co. Rd. Sec. 6, T10N,R2W	12.650	104	117	101							1278
		Town of York											
		Rural Route Totals	18.850	153	184	165							3113
281	Jefferson	FAS 399 near Boulder	5.878	119	143	138							811
		Co. Rd. Sec. 19, T5N, R3W	16.600	62	79	101							1677
		Co. Rd. Sec. 31, T3N,R2W	8.602	48	61	82							705
		FAP 2 near Cardwell											
		Rural Route Totals	31.080	69	86	103							3193
283	Madison	FAP 13 in Harrison	6.426	124	103	131							842
		Town of Pony											
		Rural Route Totals	6.426	124	103	131							842
284	Jefferson	FAP 8 near Clasoil	0.402		226	218							88
	Lewis & Clark	Lewis & Clark County Line	15.100		208	129							1948
	Broadwater	Broadwater County Line	2.300		19	26							60
		Co. Rd. Sec. 28, T10N, R1E	13.500	31	33	40							540
		Co. Rd. Sec. 2, T8N, R2E	4.100	69	94	90							369
		Co. Rd. Sec. 35, T8N, R2E	7.302	166	166	237							1731
		FAP 14 near Townsend											
		Rural Route Totals	42.704		125	111							4736
285	Broadwater	FAP 8 near Toston	5.800	154	152	133							771
		FAS 437											

FEDERAL AID SECONDARY ROUTES

ROUTE NUMBER	COUNTY	SECTION DESCRIPTION	SECTION LENGTH	AVERAGE 24 HOUR TRAFFIC									1956 VEHICLE MILES
				1954	1955	1956	1957	1958	1959	1960	1961	1962	
285	Broadwater	FAS 437	3.726	136	125	135							503
		Town of Radersburg											
		Rural Route Totals	9.526	147	141	134							1274
286	Gallatin	FAP 2 near Three Forks	3.948	300	416	303							1196
		Town of Trident											
		Rural Route Totals	3.948	300	416	303							1196
287	Gallatin	FAP 2 in Three Forks	0.370		540								
		Three Forks City Limits	6.130	244	215	213							1306
		Town of Willow Creek	1.496	112	145	113							169
		Co. Rd. Sec. 30, T1N, R1E											
		Rural Route Totals	7.626	218	282	193							1475
288	Gallatin	FAP 2 near Manhattan	6.053	302	280	287							1737
		FAS 347	10.250	205	189	231							2368
		FAS 289											
		Rural Route Totals	16.303	241	223	252							4105
289	Madison	FAP 13 in Norris	11.480	110	112	162							1860
	Gallatin	Gallatin County Line	1.600	105	109	123							197
	Madison	Madison County Line	1.761	108	113	134							236
	Gallatin	Gallatin County Line	10.942	129	136	166							1816
		FAS 288	3.267	274	290	337							1101
		FAS 291											

FEDERAL AID SECONDARY ROUTES

ROUTE NUMBER	COUNTY	SECTION DESCRIPTION	SECTION LENGTH	AVERAGE 24 HOUR TRAFFIC									1956 VEHICLE MILES
				1954	1955	1956	1957	1958	1959	1960	1961	1962	
289	Gallatin	FAS 291	0.004	388	406	448							2
		FAP 50	29.054	135	141	179							5212
		Rural Route Totals											
290	Gallatin	FAP 2 in Belgrade	0.627										
		Belgrade City Limits	7.839	173	189	178							1395
		FAS Route 346	7.500	101	88	98							735
		Town of Menard	15.339	138	139	139							2130
		Rural Route Totals											
291	Gallatin	FAP 2 in Belgrade	0.744		400								
		Belgrade City Limits	6.784	253	206	539							3657
		Co. Rd. Sec. 13, T1S, R4E	6.788	253	206	539							3657
		Rural Route Totals											
292	Carter	FAP 27	17.603	28	28	64							1127
		Co. Rd. near Mill Iron	17.603	28	28	64							1127
		Rural Route Totals											
293	Gallatin	FAP 2 in Bozeman	1.005		1112								
		Bozeman City Limits	0.341	481	483	661							225
		Co. Rd. Sec. 31, T1S, R6E	5.500	277	286	272							1496
		Co. Rd. Sec. 36, T1S, R6E	11.200	136	151	146							1635
		Co. Rd. Sec. 5, T1N, R7E	13.500	80	83	70							945
		Park County Line											

FEDERAL AID SECONDARY ROUTES

ROUTE NUMBER	COUNTY	SECTION DESCRIPTION	SECTION LENGTH	AVERAGE 24 HOUR TRAFFIC									1956 VEHICLE MILES
				1954	1955	1956	1957	1958	1959	1960	1961	1962	
293	Park	Park County Line	6.904	87	87	89							614
		FAP 11 at Wilsall	37.445	131	138	131							4915
		Rural Route Totals											
294	Meagher	FAP 11	17.000	48	53	78							1326
		Town of Lennep	9.977	78	74	73							728
		Martinsdale	2.120	208	225	203							430
		FAP 14	29.097	70	73	85							2484
		Rural Route Totals											
295	Park	FAP 2 near Livingston	12.029	58	67	80							962
		Town of Swingly	12.029	58	67	80							962
		Rural Route Totals											
296	Wheatland	FAP 14	0.602	84	84	105							63
		Town of Twodot	6.786	62	62	70							475
		Co. Rd. Sec. 36, T7N, R13E	6.614		25	38							251
		School in Sec. 12, T6N, R12E	14.002		45	56							789
		Rural Route Totals											
297	Wheatland	FAP 14 near Shawmut	8.702	42	42	33							287
		Town of Hedgesville	8.702	42	42	33							287
		Rural Route Totals											
298	Sweetgrass	FAP 2 in Big Timber	0.882		1354								
		Big Timber City Limits											

FEDERAL AID SECONDARY ROUTES

ROUTE NUMBER	COUNTY	SECTION DESCRIPTION	SECTION LENGTH	AVERAGE 24 HOUR TRAFFIC									1956 VEHICLE MILES
				1954	1955	1956	1957	1958	1959	1960	1961	1962	
298	Sweetgrass	Big Timber City Limits	16.800	158	129	219							3679
		Town of McLeod	2.800	99	83	100							280
		Co. Rd. Sec. 32, T2S, R13E											
		Rural Route Totals	19.600	150	122	202							3959
299	Golden Valley	FAP 14 in Ryegate	0.632		331								
		Ryegate City Limits	5.500	125	99	73							402
		Town of Franklin											
		Rural Route Totals	5.500	125	99	73							402
300	Golden Valley	FAP 14 in Ryegate	0.587		146								
		Ryegate City Limits	8.100	80	67	96							778
		Co. Rd. Sec. 9, T5N, R20E	5.000	33	28	45							225
		Co. Rd. Sec. 30, T5N, R20E											
		Rural Route Totals	13.100	62	52	77							1003
302	Yellowstone	FAP 53 in Billings	1.347		2374								
		Billings City Limits	3.455	825	1097	1290							4457
		FAS 429	15.970	85	86	116							1853
	Stillwater	Stillwater County Line	1.388	66	76	80							111
		Town of Molt											
		Rural Route Totals	20.813	204	250	308							6421
303	Yellowstone	FAP 2 East of Huntley											
		FAP 2 near Worden	5.602	115	142	114							639

FEDERAL AID SECONDARY ROUTES

ROUTE NUMBER	COUNTY	SECTION DESCRIPTION	SECTION LENGTH	AVERAGE 24 HOUR TRAFFIC									1956 VEHICLE MILES
				1954	1955	1956	1957	1958	1959	1960	1961	1962	
303	Yellowstone	FAP 2 near Worden	10.402	75	80	78							811
		FAP 2 near Nibbe	16.004	89	102	91							1450
		Rural Route Totals											
304	Yellowstone	FAP 2	3.332	260	260	284							946
		Town of Shepherd	1.500	130	130	144							216
		Co. Rd. Sec. 27, T3N, R27E	4.832	220	220	240							1162
		Rural Route Totals											
305	Yellowstone	FAP 2 near Laurel	8.901	81	82	98							872
		FAS 429	2.905	199	219	367							1066
		FAP 2 near Billings	11.806	110	116	164							1938
		Rural Route Totals											
306	Stillwater	FAP 2 near Columbus	14.937	79	93	80							1195
		Co. Rd. Sec. 20, T1N, R20E	10.500	69	81	76							798
		Town of Rapelje	25.437	75	88	78							1993
		Rural Route Totals											
	Carbon	FAP 28 in Red Lodge	0.472		501								
		Red Lodge City Limits	7.590	251	223	264							2004
		Co. Rd. Sec. 36, T6S, R19E	15.800	82	64	128							2022
		Town of Roscoe	5.700	100	89	80							456
	Stillwater	Stillwater County Line	4.896	125	125	114							558
		FAS 419											

FEDERAL AID SECONDARY ROUTES

ROUTE NUMBER	COUNTY	SECTION DESCRIPTION	SECTION LENGTH	AVERAGE 24 HOUR TRAFFIC									1956 VEHICLE MILES
				1954	1955	1956	1957	1958	1959	1960	1961	1962	
307	Stillwater	FAS 419	3.081	722	726	677							2086
		FAS 420 in Absarokee	12.931	576	646	634							8198
		FAS 421	0.447	955	975	932							417
		Columbus City Limits	0.298		1727								
		FAP 2 in Columbus	50.445	287	294	312							15741
		Rural Route Totals											
308	Carbon	FAP 28 near Red Lodge	0.282	457	499	482							136
		Red Lodge City Limits	0.599		583								
		Red Lodge City Limits	5.707	403	416	450							2568
		Bearcreek City Limits	0.493		335								
		Bearcreek City Limits	7.533	279	318	359							2704
		FAS 397	10.900	438	458	452							4927
		FAP 4 South of Bridger	24.422	381	408	423							10335
		Rural Route Totals											
309	Musselshell	FAP 14 Southwest Roundup	2.698	98	78	90							243
		Co. Rd. Sec. 17, T8N, R24E	4.000	40	37	30							120
		Co. Rd. Sec. 14, T8N, R24E	6.698	71	54	54							363
		Rural Route Totals											
310	Yellowstone	FAP 2 near Custer	29.102			101							2939
	Musselshell	Musselshell County Line	13.500	28	79	80							1080
		Town of Musselshell											

FEDERAL AID SECONDARY ROUTES

ROUTE NUMBER	COUNTY	SECTION DESCRIPTION	SECTION LENGTH	AVERAGE 24 HOUR TRAFFIC									1956 VEHICLE MILES
				1954	1955	1956	1957	1958	1959	1960	1961	1962	
310	Musselshell	Town of Musselshell	0.702	107	302	306							215
		FAP 14											
		Rural Route Totals	43.304			98							4234
311	Treasure	FAP 2 near Hysham	3.105	206	180	171							531
		Town of Meyers	5.219	139	89	92							480
		Co. Rd. Sec. 24, T6N, R24E											
		Rural Route Totals	8.324	164	123	121							1011
312	Treasure	FAP 2 at Hysham	0.009	550	598	598							5
		Hysham City Limits	0.495		288								
		Hysham City Limits	6.930	83	89	75							520
		FAS 415											
		Rural Route Totals	6.939	83	90	76							525
313	Big Horn	FAP 16 near Hardin	8.355	547	614	601							5021
		Big Horn River Bridge	10.700	358	372	330							3531
		Co. Rd. Sec. 1, T4S, R32E	4.212	325	340	253							1066
		Town of St. Xavier	11.000	174	203	221							2431
		FAS 463	4.500	110	128	105							473
		Co. Rd. Sec. 1, T6S, R31E											
		Rural Route Totals	38.767	314	344	323							12522
314	Big Horn	Wyoming Line											
		County Road to Decker	4.400	101	108	142							625

FEDERAL AID SECONDARY ROUTES

ROUTE NUMBER	COUNTY	SECTION DESCRIPTION	SECTION LENGTH	AVERAGE 24 HOUR TRAFFIC									1956 VEHICLE MILES
				1954	1955	1956	1957	1958	1959	1960	1961	1962	
314	Big Horn	County Road to Decker	27.000	55	54	55							1485
		Indian Reservation Boundary	31.400	61	62	67							2110
		Rural Route Totals											
315	Rosebud	FAP 2 West of Forsyth	23.202	145	134	125							2900
		Co. Rd. Sec. 32, T3N, R41E	7.600	96	107	110							836
		Town of Colstrip	9.069	80	75	67							607
		Co. Rd. Sec. 8, T1S, R42E	7.898	121	123	116							916
		Indian Reservation Boundary	47.769	121	117	110							5259
		Rural Route Totals											
317	Flathead	FAP 5 South of Kalispell	3.406	95	109	112							381
		FAP 1 East of Kalispell	3.406	95	109	112							381
		Rural Route Totals											
318	Yellowstone	FAP 2	2.902	329	443	569							1651
		FAP 53 near Airport	2.902	329	443	569							1651
		Rural Route Totals											
319	Powder River	FAP 23 Southeast of Broadus	11.458	60	73	94							1077
		Co. Rd. Sec. 3, T7S, R52E	10.349	42	52	98							1014
		Town of Biddle	7.639	31	53	89							680
		Wyoming Line	29.446	46	60	94							2771
		Rural Route Totals											

FEDERAL AID SECONDARY ROUTES

ROUTE NUMBER	COUNTY	SECTION DESCRIPTION	SECTION LENGTH	AVERAGE 24 HOUR TRAFFIC									1956 VEHICLE MILES
				1954	1955	1956	1957	1958	1959	1960	1961	1962	
320	Fallon	FAP 2 West of Plevna	4.217	64	88	69							291
	Custer	Custer County Line	1.353	90	114	90							122
		Ismay City Limits	0.509		186								
		City Street in Ismay	5.570	46	94	74							413
		Rural Route Totals											
321	Fallon	FAP 2 in Plevna	0.511		346								
		Plevna City Limits	9.323	110	79	88							820
		Co. Rd. Sec. 1, T9N, R57E	9.323	110	79	88							820
		Rural Route Totals											
322	Fallon	FAP 27 South of Baker	13.324	120	112	87							1159
		Co. Rd. near Webster	13.324	120	112	87							1159
		Rural Route Totals											
323	Carter	FAP 27 at Ekalaka	6.920	227	233	209							1446
		Co. Rd. to Mill Iron	14.600	131	130	137							2000
		Town of Belltower	9.800	87	73	77							755
		FAS 277	23.547	65	69	66							1554
		FAS 270	16.802	128	101	100							1680
		FAP 23	71.669	112	105	104							7435
		Rural Route Totals											
324	Beaverhead	FAP 3 at Armstead	12.002	88	106	115							1380
		Town of Grant											

FEDERAL AID SECONDARY ROUTES

ROUTE NUMBER	COUNTY	SECTION DESCRIPTION	SECTION LENGTH	AVERAGE 24 HOUR TRAFFIC									1956 VEHICLE MILES
				1954	1955	1956	1957	1958	1959	1960	1961	1962	
324	Beaverhead	Town of Grant	9.800	65	68	182							804
		Co. Rd. Sec. 12, T10S, R14W	13.084	38	47	51							667
		Idaho Line	34.886	63	73	82							2851
		Rural Route Totals											
325	Blaine	FAP 1 near Chinook	4.102	136	161	144							591
		Co. Rd. Sec. 3, T33N, R19E	9.000	66	75	75							675
		Co. Rd. Sec. 31, T35N, R19E	13.102	88	102	97							1266
		Rural Route Totals											
326	Flathead	FAP 52 North of Big Fork	8.502	95	95	143							1216
		Co. Rd. At Lake County Line	8.502	95	95	143							1216
		Rural Route Totals											
327	Roosevelt	FAP 1 in Bainville	0.802		189								
		Bainville City Limits	6.900	66	63	46							317
		Co. Rd. Sec. 30, T27N, R59E	7.600	43	43	63							479
		North Dakota Line	14.500	54	53	55							796
		Rural Route Totals											
328	Yellowstone	FAS 301 near Acton	11.000	29	32	73							803
		Co. Rd. Sec. 11, T4N, R24E	7,502	36	39	61							458
		Broadview City Limits	0.132		75								
		FAS 301 in Broadview	18.502	32	35	68							1261
		Rural Route Totals											

FEDERAL AID SECONDARY ROUTES

ROUTE NUMBER	COUNTY	SECTION DESCRIPTION	SECTION LENGTH	AVERAGE 24 HOUR TRAFFIC									1956 VEHICLE MILES
				1954	1955	1956	1957	1958	1959	1960	1961	1962	
329	Yellowstone	FAP 2 east of Laurel	2.502	121	121	133							333
		Co. Rd. Sec. 9, T2S, R25E											
		Rural Route Totals	2.502	121	121	133							333
330	Cascade	FAP 3 in Ulm	2.323	157	219	177							411
		Co. Rd. Sec. 16, T19N, R2E	15.700	73	107	70							1099
		County Road to Eden	19.700	83	70	61							1202
		Cascade City Limits	0.176		558								
		FAP 3 in Cascade											
		Rural Route Totals	37.723	83	117	72							2712
331	Cascade	FAP 11 near Belt	1.022		299	325							332
		Belt City Limits	0.580		250								
		Belt City Limits	8.802	84	91	100							880
		FAS 228											
		Rural Route Totals	9.824		113	123							1212
332	Custer	FAP 23 SE of Miles City	20.540	50	74	64							1315
		Town of Garland	16.860	28	66	41							691
	Rosebud	Rosebud County Line	3.003	20	57	40							120
		Town of Brandenburg											
		Rural Route Totals	40.403	38	79	53							2126
333	Custer	FAP 2 East of Miles City											
		Town of Mizpah	18.302	52	50	48							878

FEDERAL AID SECONDARY ROUTES

ROUTE NUMBER	COUNTY	SECTION DESCRIPTION	SECTION LENGTH	AVERAGE 24 HOUR TRAFFIC									1956 VEHICLE MILES
				1954	1955	1956	1957	1958	1959	1960	1961	1962	
333	Custer	Rural Route Totals	18.302	52	50	48							878
334	Daniels	FAS 248 in Scobey	0.402		285								
		Scobey City Limits	5.600	152	205	213							1193
		Co. Rd. Sec. 15, T36N, R48E	8.700	51	89	73							635
		Canadian Line											
		Rural Route Totals	14.300	91	134	128							1828
335	Dawson	FAP 2 in Glendive	1.302		760								
		Glendive City Limits	14.700	113	113	355							5219
		Co. Rd. Sec. 3, T13N, R55E											
		Rural Route Totals	14.700	94	108	355							5219
336	Fallon	FAP 27 North of Baker	7.909	56	52	69							546
		Town of Ollie	4.000	50	53	48							192
	Wibaux	Wibaux County Line	1.600	44	48	63							101
		Town of Carlyle	1.300	31	31	29							38
		North Dakota Line											
		Rural Route Totals	14.809	51	50	59							877
338	Blaine	FAS 241 North of Harlem	16.003	51	79	103							1648
		Co. Rd. Sec. 5, T35N, R23E	6.400	64	98	99							634
		Town of Hogeland											
		Rural Route Totals	22.403	55	84	102							2282

FEDERAL AID SECONDARY ROUTES

ROUTE NUMBER	COUNTY	SECTION DESCRIPTION	SECTION LENGTH	AVERAGE 24 HOUR TRAFFIC									1956 VEHICLE MILES
				1954	1955	1956	1957	1958	1959	1960	1961	1962	
339	Park	FAP 11 near Wilsall	9.002	112	199	147							1323
		Co. Rd. Sec. 9, T4N, R9E	7.500	41	113	107							803
		Co. Rd. Sec. 25, T5N, R9E	16.502	80	160	129							2126
		Rural Route Totals											
340	Prairie	FAP 17 in Fallon	7.302	213	222	196							1431
		Co. Rd. Sec. 12, T12N, R52E	11.900	88	52	63							750
		Town of Mildred	19.202	136	117	114							2181
		Rural Route Totals											
341	Garfield	FAP 15 East of Jordan	7.002	47	39	72							504
		Co. Rd. Sec. 4, T19N, R39E	13.500	34	29	36							486
		Co. Rd. Sec. 13, T21N, R39E	20.502	38	32	48							990
		Rural Route Totals											
342	Big Horn	FAP 37 near Crow Agency	0.880	160	179	158							139
		Custer Battlefield	0.880	160	179	158							139
		Rural Route Totals											
343	Toole	FAP 2 in Galata	9.934	74	73	139							1381
		Co. Rd. Sec. 21, T35N, R3E	12.134	54	50	86							1044
		Co. Rd. Sec. 32, T35N, R3E	12.500	34	32	21							263
		Co. Rd. Sec. 1, T36N, R3E	34.568	53	50	78							2688
		Rural Route Totals											

FEDERAL AID SECONDARY ROUTES

ROUTE NUMBER	COUNTY	SECTION DESCRIPTION	SECTION LENGTH	AVERAGE 24 HOUR TRAFFIC									1956 VEHICLE MILES
				1954	1955	1956	1957	1958	1959	1960	1961	1962	
344	Roosevelt	FAP 22 near Froid	4.045	157	158	177							716
		Fort Peck Indian Reservation	7.200	110	110	106							763
		Co. Rd. Sec. 8, T30N, R54E	10.200			46							469
		FAS 404											
		Rural Route Totals	21.445			91							1948
345	Gallatin	FAP 50 near Bozeman	6.602	121	160	171							1129
		Co. Rd. Sec. 10, T3S, R5E	6.602	86	108	105							693
		FAP 50 near Gallatin Gateway											
		Rural Route Totals	13.204	104	134	138							1822
346	Gallatin	FAP 2 in Manhattan	0.402		799								
		Manhattan City Limits	7.702	104	142	126							970
		FAS 290											
		Rural Route Totals	7.702	104	142	126							970
347	Gallatin	FAS 288 South of Manhattan	6.023	303	303	315							1897
		Belgrade City Limits	0.502		664								
		FAP 2 in Belgrade											
		Rural Route Totals	6.023	303	303	315							1897
348	Granite	FAP 19 near Philipsburg	13.618	29	40	39							531
		Co. Rd. Sec. 30, T7N, R15W											
		Rural Route Totals	13.618	29	40	39							531
349	Sheridan	FAP 30 east of Plentywood	6.302	44	68	44							277
		Co. Rd. near Comertown											
		Rural Route Totals	6.302	44	68	44							277

FEDERAL AID SECONDARY ROUTES

ROUTE NUMBER	COUNTY	SECTION DESCRIPTION	SECTION LENGTH	AVERAGE 24 HOUR TRAFFIC									1956 VEHICLE MILES
				1954	1955	1956	1957	1958	1959	1960	1961	1962	
350	Sheridan	FAP 22 South Medicine Lake	2.002	210	178	170							340
		Town of Homestead	3.500			100							350
		Co. Rd. Sec. 30, T31N, R55E											
		Rural Route Totals	5.502			125							690
352	Lake	FAP 5 near Dayton	2.302	142	118	137							315
		Town of Proctor	4.100	62	50	95							390
		Co. Rd. Sec. 13, T25N, R22W											
		Rural Route Totals	6.402	91	75	110							705
353	Lake	FAS 212 near Moiese	7.602	117	98	93							707
		Co. Rd. Sec. 6, T19N, R21W											
		Rural Route Totals	7.602	117	98	93							707
354	Lake	FAP 5 in Polson	0.802		1602								
		Polson City Limits	7.200	229	210	249							1793
		Co. Rd. Sec. 6, T21N, R20W											
		Rural Route Totals	7.200	229	210	249							1793
355	Lewis & Clark	FAP 3 at Helena	1.592	400	559	575							915
		Fair Grounds											
		Rural Route Totals	1.592	400	559	575							915
356	Lewis & Clark	FAP 8 near Helena	1.002	708	708	903							905
		Fort Harrison											
		Co. Rd. to Austin	4.900	99	115	120							588

FEDERAL AID SECONDARY ROUTES

ROUTE NUMBER	COUNTY	SECTION DESCRIPTION	SECTION LENGTH	AVERAGE 24 HOUR TRAFFIC									1956 VEHICLE MILES
				1954	1955	1956	1957	1958	1959	1960	1961	1962	
356	Lewis & Clark	Rural Route Totals	5.902	202	216	253							1493
357	Madison	FAP 29 near Alder	10.902	97	95	100							1090
		Co. Rd. Sec. 30 T7S, R4W	13.100		58	48							629
		Beaverhead Nat. Forest	24.002		76	72							1719
		Rural Route Totals											
358	Pondera	FAS 216 in Valier	0.172		175								
		Valier City Limits	6.400	150	162	140							896
		Blackfeet Indian Reservation	6.400	150	162	140							896
		Rural Route Totals											
359	Jefferson	FAP 2 near Cardwell	0.902	198	175	236							213
		Town of Cardwell	0.300	190	169	150							45
		Madison County Line	4.700	151	133	120							564
	Madison	Co. Rd. Sec. 25, T1N, R3W	10.402		38	41							426
		FAP 13	16.304		75	77							1248
		Rural Route Totals											
360	Meagher	FAP 11 White Sulphur Sprgs.	0.503		585								
		White Sulphur City Limits	8.270	137	131	164							1356
		Co. Rd. Sec. 25, T10N, R5E	10.500	76	76	86							903
		Co. Rd. near Fort Logan	18.770	103	100	120							2259
		Rural Route Totals											

FEDERAL AID SECONDARY ROUTES

ROUTE NUMBER	COUNTY	SECTION DESCRIPTION	SECTION LENGTH	AVERAGE 24 HOUR TRAFFIC									1956 VEHICLE MILES
				1954	1955	1956	1957	1958	1959	1960	1961	1962	
362	Park	FAP 11	1.224	120	125	143							175
		Town of Emigrant Rural Route Totals	1.224	120	125	143							175
363	Phillips	FAP 1 near Wagner	2.504	142	125	159							398
		Co. Rd. Sec. 15, T30N, R30E	9.400	128	98	84							790
		FAP 16 South of Malta Rural Route Totals	11.904	131	104	100							1188
364	Phillips	FAP 16 South of Malta	4.203	162	150	161							677
		Co. Rd. Sec. 5, T29N, R30E Rural Route Totals	4.203	162	150	161							677
365	Pondera	FAP 16 in Brady	4.202	167	208	256							1076
		Co. Rd. Sec. 3, T26N, R1W	10.600	89	98	135							1431
		Co. Rd. Sec. 1, T26N, R1e Rural Route Totals	14.802	111	129	169							2507
366	Pondera	FAP 21 north of Conrad	7.002	106	100	111							777
		Co. Rd. near Ledger	2.000			68							136
		FAS 369	4.000			60							240
	Toole	Toole County Line	8.000			41							328
		Co. Rd. Sec. 7, T29N, R2E Rural Route Totals	21.002			71							1481

FEDERAL AID SECONDARY ROUTES

ROUTE NUMBER	COUNTY	SECTION DESCRIPTION	SECTION LENGTH	AVERAGE 24 HOUR TRAFFIC									1956 VEHICLE MILES
				1954	1955	1956	1957	1958	1959	1960	1961	1962	
367	Ravalli	FAS 269	3.502	129	106	100							350
		Co. Rd. Sec. 12, T7N, R20W											
		Rural Route Totals	3.502	129	106	100							350
368	Ravalli	FAS 269 near Hamilton	3.302	92	77	60							198
		Co. Rd. Sec. 27, T6N, R20W											
		Rural Route Totals	3.302	92	77	60							198
369	Pondera	FAS 218	6.204	52	64	97							602
		FAS 366											
		Rural Route Totals	6.204	52	64	97							602
370	Ravalli	FAP 7 near Victor	2.604	232	217	229							596
		FAS 269											
		Rural Route Totals	2.604	232	217	229							596
371	Sweetgrass	FAP 45	0.849	75	65	80							68
		Town of Melville	7.744	38	41	56							434
		Co. Rd. Sec. 34, T5N, R13E											
		Rural Route Totals	8.593	42	43	58							502
372	Ravalli	FAS 269 near Stevensville	4.202	103	119	193							811
		Co. Rd. Sec. 32, T9N, R19W											
		Rural Route Totals	4.202	103	119	193							811
373	Ravalli	FAP 7 near Woodside	2.026	322	303	512							1037
		FAS 269 in Corvallis											

FEDERAL AID SECONDARY ROUTES

ROUTE NUMBER	COUNTY	SECTION DESCRIPTION	SECTION LENGTH	AVERAGE 24 HOUR TRAFFIC									1956 VEHICLE MILES
				1954	1955	1956	1957	1958	1959	1960	1961	1962	
373	Ravalli	FAS 269 in Corvallis	2.500	246	232	176							440
		Co. Rd. Sec. 35, T7N, R20W	4.526	280	264	326							1477
		Rural Route Totals											
374	Sheridan	FAP 22 East of Archer	6.047	141	124	137							828
		Outlook City Limits	0.636		300								
		First Street											
		Rural Route Totals	6.047	141	124	137							828
375	Silver Bow	FAP 2 South of Butte	5.705	200	105	143							816
		Co. Rd. Sec. 20, T2N, R7W	2.502		Nonexistent								
		FAP 3 East of Butte											
		Rural Route Totals	8.207	200	105	143							816
376	Phillips	FAP 16 near Landusky	11.002			30							330
	Blaine	Blaine County Line	5.500			30							165
		Co. Rd. to Hays	3.100			161							499
		Co. Rd. to Lodgepole	17.000			88							1496
		Co. Rd. Sec. 10, T29N, R25E	13.000			109							1417
		Co. Rd. Sec. 16, T31N, R23E	2.402			127							305
		FAP 1 - near Harlem											
		Rural Route Totals	52.004			81							4212
377	Ravalli	FAS 269 near Stevensville											
		Co. Rd. Sec. 11, T8N, R19W	5.902		49	59							348

FEDERAL AID SECONDARY ROUTES

ROUTE NUMBER	COUNTY	SECTION DESCRIPTION	SECTION LENGTH	AVERAGE 24 HOUR TRAFFIC									1956 VEHICLE MILES
				1954	1955	1956	1957	1958	1959	1960	1961	1962	
377	Ravalli	Rural Route Totals	5.902		49	59							348
378	Teton	FAS 220 near Farmington	7.301	92	85	81							591
		Town of Agawam	5.001		30	58							290
		FAS 219											
		Rural Route Totals	12.302		63	72							881
379	Teton	FAP 21 near Dutton	14.502		120	147							2132
		Chouteau County Line											
		Rural Route Totals	14.502		120	147							2132
380	Ravalli	FAS 269 North of Hamilton	3.002		70	90							270
		Co. Rd. Sec. 14, T6N, R20W											
		Rural Route Totals	3.002		70	90							270
381	Musselshell	FAP 14 West of Roundup	3.238	65	60	62							201
		Co. Rd. Sec. 20, T7N, R25E	15.800	42	45	46							727
		Co. Rd. Sec. 20, T5N, R25E											
		Rural Route Totals	19.038	46	48	49							928
382	Sanders	FAP 6 near Perma	8.942	190	236	129							1154
		Co. Rd. Sec. 24, T20N, R24W	7.076	193	176	110							778
		FAP 36											
		Rural Route Totals	16.018	191	209	121							1932

FEDERAL AID SECONDARY ROUTES

ROUTE NUMBER	COUNTY	SECTION DESCRIPTION	SECTION LENGTH	AVERAGE 24 HOUR TRAFFIC									1956 VEHICLE MILES
				1954	1955	1956	1957	1958	1959	1960	1961	1962	
383	Ravalli	FAS 269 near Hamilton	3.602		81	126							454
		Co. Rd. Sec. 3, T5N, R20W											
		Rural Route Totals	3.602		81	126							454
384	Big Horn	FAP 16 East of Hardin	15.692	130	124	149							2338
		Co. Rd. Sec. 31, T1N, R36E	10.600	60	58	76							806
		Town of McRae											
		Rural Route Totals	26.292	102	97	120							3144
385	Chouteau	FAS 228 near Highwood	2.138	83	78	83							177
		Town of Waltham											
		Rural Route Totals	2.138	83	78	83							177
386	Chouteau	FAP 10 near Fort Benton	1.468	761	700	671							985
		Fort Benton City Limits	0.414		817								
		FAS 230 in Fort Benton											
		Rural Route Totals	1.468	761	700	671							985
387	Chouteau	FAP 10 NE of Fort Benton	1.656	410	410	317							525
		Fort Benton City Limits	1.146		458								
		FAS 230 in Fort Benton											
		Rural Route Totals	1.656	410	410	317							525
388	Ravalli	FAP 7 South of Hamilton	3.404		77	91							310
		FAP 35											
		Rural Route Totals	3.404		77	91							310

FEDERAL AID SECONDARY ROUTES

ROUTE NUMBER	COUNTY	SECTION DESCRIPTION	SECTION LENGTH	AVERAGE 24 HOUR TRAFFIC									1956 VEHICLE MILES
				1954	1955	1956	1957	1958	1959	1960	1961	1962	
389	Glacier	FAP 1 near Cut Bank	6.402	100	100	126							807
		Ind. Rd. Sec. 1, T32N, R6W											
		Rural Route Totals	6.402	100	100	126							807
390	Missoula	FAP 7 near Country Club	1.653		54	108							179
		FAS 266	0.909		Nonexistent								
		Missoula Fair Grounds	0.119		390	358							43
		FAS 265	0.238		917	950							226
		FAP 7 near Missoula City Lts											
		Rural Route Totals	2.919		176	223							448
391	Powder River	FAP 23 north of Broadus	10.415		49	39							406
		Co. Rd. Sec, 2, T6S, R52E	16.300		19	18							293
		Co. Rd. Sec. 1, T8S, R48E											
		Rural Route Totals	26.715		31	26							699
392	Silver Bow	FAP 2 South of Butte	0.530	280	280	313							166
		Butte Airport											
		Rural Route Totals	0.530	280	280	313							166
393	Silver Bow	FAP 2 South of Butte	6.689	141	141	150							1003
		Co. Rd. Sec. 36, T2N, R8W											
		Rural Route Totals	6.689	141	141	150							1003
394	Wheatland	FAP 14 at Shawmut	2.898	45	38	29							84
		Co. Rd. Sec. 1, T6N, R17E											

FEDERAL AID SECONDARY ROUTES

ROUTE NUMBER	COUNTY	SECTION DESCRIPTION	SECTION LENGTH	AVERAGE 24 HOUR TRAFFIC									1956 VEHICLE MILES
				1954	1955	1956	1957	1958	1959	1960	1961	1962	
394	Wheatland	Rural Route Totals	2.898	45	38	29							84
395	Yellowstone	FAP 2 in Billings											
			2.603		5308	5317							13840
		City Limits of Billings											
			0.407		4083	4607							1875
		Co. Rd. Sec. 36, T1N, R25E											
		Rural Route Totals	0.407		4083	4607							1875
396	Blaine	FAP 1 East of Harlem											
			11.102	96	89	88							977
		Town of Savoy											
			5.200	54	50	40							208
		Co. Rd. Sec. 14, T31N, R25E											
		Rural Route Totals	16.302	83	77	73							1185
397	Carbon	FAS 308 in Belfry											
			4.702	209	313	277							1302
		Co. Rd. Sec. 4, T9S, R22E											
			6.600	166	249	163							1076
		Wyoming Line											
		Rural Route Totals	11.302	184	276	210							2378
399	Jefferson	FAP 3 in Boulder											
			0.569		447								
		Boulder City Limits											
			0.156	332	338	332							52
		FAS 281											
			8.602	56	46	64							551
		Co. Rd. Sec. 9, T4N, R4W											
			16.900	73	70	73							1234
		Whitehall City Limits											
			0.302		274								
		FAP 2 in Whitehall											
		Rural Route Totals	25.658	69	64	72							1837

FEDERAL AID SECONDARY ROUTES

ROUTE NUMBER	COUNTY	SECTION DESCRIPTION	SECTION LENGTH	AVERAGE 24 HOUR TRAFFIC									1956 VEHICLE MILES
				1954	1955	1956	1957	1958	1959	1960	1961	1962	
400	Judith Basin	FAS 239 near Hobson	8.510	58	58	46							391
		Co. Rd. Sec. 11, T13N, R14E											
		Rural Route Totals	8.510	58	58	46							391
401	Jefferson	FAP 2 near Whitehall	9.673	283	317	376							3637
	Silver Bow	Silver Bow County Line	0.288	278	288	315							91
	Madison	Madison County Line	2.144	296	340	322							690
		FAP 29											
		Rural Route Totals	12.105	285	320	365							4418
402	Powder River	FAP 23 East of Broadus	7.802	60	69	79							616
		Co. Rd. Sec. 22, T4S, R52E											
		Rural Route Totals	7.802	60	69	79							616
403	Silver Bow	FAP 3 in Butte	0.401		6815								
		Butte City Limits	0.600	2475	3064	3000							1800
		Walkerville City Limits	1.045		1966								
		Walkerville City Limits	1.139	2365	2828	2976							3390
		FAS 276											
		Rural Route Totals	1.739	2403	2909	2984							5190
404	Roosevelt	Brockton Street	0.379		Nonexistent								
		Brockton City Limits	0.056		Nonexistent								
		FAP 1											
		Co. Rd. Sec. 35, T29N, R52E	6.104	125	130	136							830

FEDERAL AID SECONDARY ROUTES

ROUTE NUMBER	COUNTY	SECTION DESCRIPTION	SECTION LENGTH	AVERAGE 24 HOUR TRAFFIC									1956 VEHICLE MILES
				1954	1955	1956	1957	1958	1959	1960	1961	1962	
404	Roosevelt	Co. Rd. Sec. 35, T29N, R52E	9.200	75	77	91							837
		FAS 344	7.000	36	30	43							301
		Co. Rd. Sec. 10, T31N, R52E	22.360	76	77	88							1968
		Rural Route Totals											
405	Roosevelt	FAP 1 near Bainville	8.202	81	79	85							697
		Co. Rd. Sec. 22, T29N, R58E	8.202	81	79	85							697
		Rural Route Totals											
406	Roosevelt	FAP 22 at Froid	7.902	73	72	58							458
		Co. Rd. Sec. 21, T30N, R57E	7.902	73	72	58							458
		Rural Route Totals											
407	Powell	FAP 2 North of Deer Lodge	3.604	140	138	120							432
		FAP 8 East of Garrison	3.604	140	138	120							432
		Rural Route Totals											
408	Teton	FAP 3 in Fairfield	0.438		266								
		Fairfield City Limits	8.834	152	208	159							1405
		Co. Rd. Sec. 8, T21N, R4W	10.502	94	128	88							924
		FAP 9	19.336	122	165	120							2329
		Rural Route Totals											
409	Liberty	FAP 1 West of Chester	9.303	83	70	94							874
		Co. Rd. Sec. 10, T33N, R5E	15.400	25	21	39							601
		Co. Rd. Sec. 16, T35N, R4E											

FEDERAL AID SECONDARY ROUTES

ROUTE NUMBER	COUNTY	SECTION DESCRIPTION	SECTION LENGTH	AVERAGE 24 HOUR TRAFFIC									1956 VEHICLE MILES
				1954	1955	1956	1957	1958	1959	1960	1961	1962	
409	Liberty	CO. Rd. Sec. 16, T35N, R4E	9.100	17	19	42							382
		Town of Whitlash											
		Rural Route Totals	33.803	39	34	55							1857
410	Toole	FAP 21	1.002		387	330							331
		Oilmont	13.000		115	80							1040
		Co. Rd. Sec. 36, T35N, R1E	8.502		25	58							493
		FAS 343											
		Rural Route Totals	22.504		93	83							1864
411	Gallatin	FAP 2 West of Bozeman	4.202	244	244	251							1055
		Co. Rd. Sec. 2, T1S, R5E	8.100	122	152	137							1110
		Co. Rd. Sec. 34, T2N, R5E											
		Rural Route Totals	12.302	164	183	176							2165
412	Missoula	FAP 7 at Lolo	16.447	272	289	258							4243
		Co. Rd. Sec. 19, T12N, R22W	8.300	223	248	220							1826
		Town of Lolo Hot Springs	7.816	72	100	135							1055
		Idaho State Line											
		Rural Route Totals	32.563	212	233	219							7124
413	Wibaux	FAP 7 West of Carlyle	7.102	64	64	50							355
		FAS 336	15.652	58	58	41							642
		FAS 414	2.748	97	97	92							253
		FAP 7 South of Wibaux											

FEDERAL AID SECONDARY ROUTES

ROUTE NUMBER	COUNTY	SECTION DESCRIPTION	SECTION LENGTH	AVERAGE 24 HOUR TRAFFIC									1956 VEHICLE MILES
				1954	1955	1956	1957	1958	1959	1960	1961	1962	
413	Wibaux	Rural Route Totals	25.502	64	64	49							1250
414	Wibaux	FAS 413	4.072	48	48	39							159
		Co. Rd. Sec. 23, T12N, R60E											
		Rural Route Totals	4.072	48	48	39							159
415	Treasure	FAP 2	4.551	65	75	70							319
		FAS 312	9.451	75	87	98							926
		Co. Rd. Sec. 3, T4N, R37E	15.300	29	45	42							643
		Big Horn County Line											
		Rural Route Totals	29.302	49	63	64							1888
416	Yellowstone	FAP 2 near Billings	2.676	371	551	467							1250
		Co. Rd. Sec. 20, T1S, R28E	8.235	125	140	127							1046
		Co. Rd. Sec. 27, T2S, R26E											
		Rural Route Totals	10.911	185	241	210							2296
417	Toole	FAP 1 East of Shelby	10.383	41	47	71							737
	Pondera	Pondera County Line	0.810	27	31	50							41
	Toole	Toole County Line	4.352	25	25	48							209
		Co. Rd. Sec. 6, T29N, R1E											
		Rural Route Totals	15.545	36	40	63							987
418	Big Horn	FAP 16 near Wyola											
		Co. Rd. Sec. 10, T9S, R34E	10.625	164	161	126							1339

FEDERAL AID SECONDARY ROUTES

ROUTE NUMBER	COUNTY	SECTION DESCRIPTION	SECTION LENGTH	AVERAGE 24 HOUR TRAFFIC									1956 VEHICLE MILES
				1954	1955	1956	1957	1958	1959	1960	1961	1962	
418	Big Horn	Rural Route Totals	10.625	164	161	126							1339
419	Stillwater	FAS 307	4.384	399	400	420							1841
		FAS 425	9.082	351	289	239							2171
		Town of Dean	9.000	281	283	279							2511
		Town of Nye	22.466	332	308	290							6523
		Rural Route Totals											
420	Stillwater	FAS 307 in Absarokee	6.945	250	267	170							1181
		Co. Rd. Sec. 1, T4S, R17E											
		Rural Route Totals	6.945	250	267	170							1181
421	Stillwater	FAS 307	4.429	134	128	183							811
		Co. Rd. Sec. 1, T3S, R20E											
		Rural Route Totals	4.429	134	128	183							811
422	Madison	FAP 29 near Silver Star	8.602	71	71	79							680
	Silver Bow	Silver Bow County Line	0.502	62	62	77							39
		FAS 401											
		Rural Route Totals	9.104	71	71	79							719
423	Silver Bow	FAP 3 near Nissler	0.847	425	425	474							401
		Victor Chemical Plant											
		Rural Route Totals	0.847	425	425	474							401

FEDERAL AID SECONDARY ROUTES

ROUTE NUMBER	COUNTY	SECTION DESCRIPTION	SECTION LENGTH	AVERAGE 24 HOUR TRAFFIC									1956 VEHICLE MILES
				1954	1955	1956	1957	1958	1959	1960	1961	1962	
424	Flathead	FAP 1 near Kalispell	8.202	168	152	194							1591
		Co. Rd. Sec. 21, T29N, R22W	6.700	100	91	112							750
		FAS 456	10.002	57	52	42							420
		FAP 5 Southeast of Olney	24.904	105	95	111							2761
		Rural Route Totals											
425	Stillwater	FAS 419 near Fishtail	6.802	89	88	92							626
		Co. Rd. Sec. 23, T5S, R17E	6.802	89	88	92							626
		Rural Route Totals											
426	Judith Basin	FAP 14 near Moccasin	9.395	70	55	57							536
		Town of Kolin	9.395	70	55	57							536
		Rural Route Totals											
427	Cascade	FAP 11 near Monarch	2.902	18	19	23							67
	Judith Basin	Judith Basin County Line	2.700	20	21	22							59
		Co. Rd. Sec. 5, T16N, R8E	7.002	35	37	39							273
		FAP 15 near Raynesford	12.604	28	29	32							399
		Rural Route Totals											
428	Wheatland	FAP 45 in Judith Gap	0.217		99								
		Judith Gap City Limits	11.857	85	72	58							688
		Co. Rd. Sec. 2, T10N, R17E	11.857	85	72	58							688
		Rural Route Totals											

FEDERAL AID SECONDARY ROUTES

ROUTE NUMBER	COUNTY	SECTION DESCRIPTION	SECTION LENGTH	AVERAGE 24 HOUR TRAFFIC									1956 VEHICLE MILES
				1954	1955	1956	1957	1958	1959	1960	1961	1962	
429	Yellowstone	FAP 2 SW of Billings	1.958	79	125	390							764
		FAS 305	3.005	96	115	310							931
		FAS 302	4.963	89	119	342							1695
		Rural Route Totals											
430	Missoula	FAP 7 near Missoula	0.802		500	636							510
		FAS 265	1.268		1623	1405							1782
		FAS 264	1.252		Nonexistent								
		FAS 263	0.886		169	170							151
		FAP 2	4.208		883	826							2443
		Rural Route Totals											
431	Teton	FAP 3 near Fairfield	8.002		139	141							1128
		Co. Rd. Sec. 24, T22N, R2W	11.502		166	117							1346
		FAP 21 near Power	19.504		155	127							2474
		Rural Route Totals											
432	Chouteau	FAP 10 in Big Sandy	0.302		187								
		Big Sandy City Limits	10.000		131	140							1400
		Co. Rd. Sec. 16, T28N, R11E	17.200		36	52							894
	Hill	Hill County Line	13.000		51	95							1235
		Co. Rd. Sec. 3, T31N, R9E	6.002		94	176							1056
		FAP 1 near Rudyard	46.202		68	99							4585
		Rural Route Totals											

FEDERAL AID SECONDARY ROUTES

ROUTE NUMBER	COUNTY	SECTION DESCRIPTION	SECTION LENGTH	AVERAGE 24 HOUR TRAFFIC									1956 VEHICLE MILES
				1954	1955	1956	1957	1958	1959	1960	1961	1962	
433	Lewis & Clark	FAP 8 near East Helena	4.304		100	85							366
		FAS 280											
		Rural Route Totals	4.304		100	85							366
434	Lewis & Clark	FAP 3 near Wolf Creek	18.903			46							870
		FAP 24	11.000			22							242
		Co. Rd. Bean Lake	17.903			53							949
		FAP 9 near Augusta	47.806			43							2061
		Rural Route Totals											
435	Lewis & Clark	FAP 9 near Augusta	3.602		104	67							241
		Co. Rd. Sec. 2, T20N, R7W											
		Rural Route Totals	3.602		104	67							241
436	Blaine	FAP 1 near Zurich	1.702		50	64							109
		Co. Rd. Sec. 29, T33N, R21E											
		Rural Route Totals	1.702		50	64							109
437	Broadwater	FAP 8 Southwest Toston	4.502		15	16							72
		Co. Rd. Sec. 10, T4N, R1E	4.502		52	38							171
		FAS 285											
		Rural Route Totals	9.004		34	27							243
438	Valley	FAP 1 near Nashua	13.204		218	148							1954
		Co. Rd. Sec. 3, T29N, R42E	21.300		110	77							1640
		Co. Rd. Sec. 32, T33N, R42E											
		FAS 248 near Glentana	19.800		29	55							1089

FEDERAL AID SECONDARY ROUTES

ROUTE NUMBER	COUNTY	SECTION DESCRIPTION	SECTION LENGTH	AVERAGE 24 HOUR TRAFFIC									1956 VEHICLE MILES
				1954	1955	1956	1957	1958	1959	1960	1961	1962	
438	Valley	Rural Route Totals	54.304		107	86							4683
440	Silver Bow	FAP 2 in Butte	0.602										
		Butte City Limits	7.500			136							1020
		Co. Rd. Sec. 34, T2N, R8W											
		Rural Route Totals	7.500			136							1020
441	Deer Lodge	FAP 19	1.102			70							77
	Silver Bow	Silver Bow County Line	3.102			95							295
		FAP 2 near Crackerville											
		Rural Route Totals	4.204			88							372
444	Glacier	FAP 1 east of Blackfoot	20.802			64							1331
		Co. Rd. Sec. 11, T36N, R9W											
		Rural Route Totals	20.802			64							1331
445	Glacier	FAP 3 N. of Kiowa Jct.	14.302			99							1416
		Ind. Ser. Rd. - Browning											
		Rural Route Totals	14.302			99							1416
446	Rosebud	FAP 2 near Rosebud	2.702			212							573
		Cartersville	8.900			143							1273
		Co. Rd. Sec. 1, T6N, R43E											
		Rural Route Totals	11.602			159							1846

FEDERAL AID SECONDARY ROUTES

ROUTE NUMBER	COUNTY	SECTION DESCRIPTION	SECTION LENGTH	AVERAGE 24 HOUR TRAFFIC									1956 VEHICLE MILES
				1954	1955	1956	1957	1958	1959	1960	1961	1962	
447	Rosebud	FAP 2 near Rosebud	4.302			63							271
		Co. Rd. Sec. 5, T5N, R42E	17.400			68							1183
		Co. Rd. Sec. 21, T3N, R43E	13.500			47							635
		Co. Rd. Sec. 20, T1N, R43E	13.300			28							372
		Ind. Res. Boundary											
		Rural Route Totals	48.502			51							2461
448	Hill	FAP 1 near Gildford	17.002		65	53							901
		Co. Rd. Sec. 33, T30N, R11E											
		Rural Route Totals	17.002		65	53							901
449	Hill	FAP 1 near Gildford	20.202		81	67							1354
		Co. Rd. Sec. 28, T36N, R11E											
		Rural Route Totals	20.202		81	67							1354
450	Hill	FAP 1 near Kremlin	6.002		56	60							360
		Co. Rd. Sec. 31, T32N, R13E											
		Rural Route Totals	6.002		56	60							360
451	Hill	FAP 10 near Box Elder	4.302		116	107							460
		Co. Rd. Sec. 36, T30N, R13E											
		Rural Route Totals	4.302		116	107							460
452	Hill	FAP 1 in Havre	0.333		200								
		Havre City Limits											
		Blaine County Line	11.700		70	103							1205

FEDERAL AID SECONDARY ROUTES

ROUTE NUMBER	COUNTY	SECTION DESCRIPTION	SECTION LENGTH	AVERAGE 24 HOUR TRAFFIC									1956 VEHICLE MILES
				1954	1955	1956	1957	1958	1959	1960	1961	1962	
452	Hill	Rural Route Totals	11.700		70	103							1205
453	Lewis & Clark	FAP 3 north of Helena	3.202			75							240
		Co. Rd. Sec. 21, T11N, R3W	3.500			104							364
		Co. Rd. Sec. 18, T11N, R2W Rural Rte Totals	6.702			90							604
454	Lewis & Clark	FAP 3 in Helena	1.702			3343							5690
		Helena City Limits	3.100		160	182							564
		Town of Unionville Rural Route Totals	3.100		160	182							564
456	Flathead	FAP 5 near Whitefish	3.604			147							530
		FAS 424 Rural Route Totals	3.604			147							530
457	Liberty	FAS 223	17.002			54							918
		Toole County Line Rural Route Totals	17.002			54							918
458	Gallatin	FAP 50 near Bozeman	3.502			99							347
		Co. Rd. Sec. 36, T2S, R5E	4.502			50							225
		FAS 345 Rural Route Totals	8.004			71							572

FEDERAL AID SECONDARY ROUTES

ROUTE NUMBER	COUNTY	SECTION DESCRIPTION	SECTION LENGTH	AVERAGE 24 HOUR TRAFFIC									1956 VEHICLE MILES
				1954	1955	1956	1957	1958	1959	1960	1961	1962	
459	Cascade	FAP 41 in Great Falls	1.002										
		Great Falls City Limits	2.902			770							2235
		FAS 226											
		Rural Route Totals	2.902			770							2235
460	Powell	FAP 2 near Goldcreek	4.502	58	94	97							437
		Co. Rd. Sec. 14, T9N, R11W											
		Rural Route Totals	4.502	58	94	97							437
461	Mineral	FAP 2 near St. Regis	7.702	54	59	92							709
		Sander County Line											
		Rural Route Totals	7.702	54	59	92							709
462	Rosebud	FAP 18 near Rock Springs	2.302			28							64
	Garfield	Garfield County Line	16.400			21							344
		Co. Rd. Sec. 9, T15N, R45E	24.802			15							372
		FAP 15 near Van Norman											
		Rural Route Totals	43.504			18							780
465	Garfield	FAP 15	5.702			9							51
		Co. Rd. Sec. 9, T19N, R42E											
		Rural Route Totals	5.702			9							51
466	Fergus	FAS 238	2.002	126	132	159							318
		Big Spring											
		Rural Route Totals	2.002	126	132	159							318

1956 PRIMARY RURAL ROUTE SUMMARY

F.A. NO.	RTE.	RURAL MILEAGE	AVERAGE DAILY TRAFFIC			VEHICLE MILES			COINC. MILEAGE		PERCENT OF TOTAL VEH. MILES		
			ALL VEHICLES	COMMER-CIAL	FOREIGN PASS.	ALL VEHICLES	COMMER-CIAL	FOREIGN PASS	MILES	VEHICLE MILES	ALL VEHICLES	COMMER-CIAL	FOREIGN PASS.
(1)	1	664.812	962	141	242	639654	93906	161171			14.33	14.17	15.03
	2	680.285	1738	250	575	1182461	170105	391400			26.49	25.66	36.49
	3	449.289	885	125	192	397509	56059	86224	6.906	27868	8.90	8.46	8.04
	4	53.113	1256	216	332	66710	11480	17633			1.49	1.73	1.64
	5	181.947	1006	130	127	183093	23588	23139			4.10	3.56	2.16
	6	114.994	700	81	170	80474	9299	19605			1.80	1.40	1.83
	7	91.204	1093	149	167	99662	13624	15233			2.23	2.06	1.42
	8	103.773	1156	172	248	119937	17815	25739			2.69	2.69	2.40
	9	66.803	219	31	15	14625	2090	1001			0.33	0.32	0.09
	10	109.777	891	128	114	97829	14034	12532			2.19	2.212	1.17
	11	217.681	568	73	157	123625	15807	34124	5.102	12615	2.77	2.38	3.18
	12	9.776	757	76	452	7403	747	4422			0.17	0.11	0.41
	13	106.336	362	34	171	38540	3636	18171			0.86	0.55	1.69
	14	263.435	432	66	82	113926	17514	21636	10.327	6947	2.55	2.64	2.02
	15	360.248	569	100	139	204919	35983	50153			4.59	5.43	2.68
(2)	16	264.506	834	138	198	220476	36434	52446	4.528	25128	4.94	5.50	4.89
	17	71.034	1031	172	304	73215	12200	21615			1.64	1.84	2.02
	18	82.746	201	43	14	16623	3544	1127			0.37	0.53	0.11
	19	62.634	856	85	118	53586	5333	7394			1.20	0.80	0.69

1956 PRIMARY RURAL ROUTE SUMMARY

F.A.RTE. NO.	RURAL MILEAGE	AVERAGE DAILY TRAFFIC			VEHICLE MILES			COINC. MILEAGE		PERCENT OF TOTAL VEH. MILES		
		ALL VEHICLES	COMMER-CIAL	FOREIGN PASS.	ALL VEHICLES	COMMER-CIAL	FOREIGN PASS	MILES	VEHICLE MILES	ALL VEHICLES	COMMER-CIAL	FOREIGN PASS.
20	62.087	946	147	95	58737	9106	5903			1.32	1.37	0.55
21	106.021	1136	190	172	120393	20122	18219			2.70	3.04	1.70
22	122.570	501	76	82	61381	9330	10107			1.37	1.41	0.94
23	138.236	321	66	68	44306	9181	9433			0.99	1.38	0.88
24	160.868	326	58	22	52445	9277	3588			1.17	1.40	0.33
25	52.213	527	96	98	27515	5037	5118			0.62	0.76	0.48
26	7.646	244	38	28	1866	290	216			0.04	0.04	0.02
27	77.447	266	61	24	20585	4741	1836			0.46	0.72	0.17
28	39.150	682	68	160	26699	2663	6283			0.60	0.40	0.59
29	62.028	468	51	118	29049	3164	7296			0.65	0.48	0.68
30	23.364	309	34	46	7218	791	1068			0.16	0.12	0.10
31	13.516	163	35	10	2204	471	137			0.05	0.07	0.01
32	50.793	279	71	31	14196	3597	1575			0.32	0.54	0.15
33	63.553	181	58	7	11533	3715	461			0.26	0.56	0.04
35	54.397	93	11	5	5084	622	271			0.11	0.09	0.02
36	48.560	357	67	60	17343	3267	2929			0.39	0.49	0.27
37	104.226	232	26	46	24191	2699	4820			0.54	0.41	0.45
38	8.323	1585	194	96	13195	1615	796			0.30	0.24	0.07
39	14.281	125	12	50	1785	171	714			0.04	0.03	0.07

1956 PRIMARY RURAL ROUTE SUMMARY

F.A.RTE. NO.	RURAL MILEAGE	AVERAGE DAILY TRAFFIC			VEHICLE MILES			COINC. MILEAGE		PERCENT OF TOTAL VEH. MILES		
		ALL VEHICLES	COMMER-CIAL	FOREIGN PASS.	ALL VEHICLES	COMMER-CIAL	FOREIGN PASS.	MILES	VEHICLE MILES	ALL VEHICLES	COMMER-CIAL	FOREIGN PASS.
40	1.350	2455	338	240	3314	456	324			0.07	0.07	0.03
41	1.222	3550	464	362	4338	567	442			0.10	0.09	0.04
(3) 42	29.958	295	27	145	8844	814	4337			0.20	0.12	0.40
43	42.555	324	39	11	13793	1664	461			0.31	0.25	0.04
45	82.452	393	75	35	32434	6170	2854	.502	626	0.73	0.93	0.27
(4) 46	76.682	115	20	6	8846	1510	440			0.20	0.23	0.04
47	6.170	1013	64	39	6253	396	238			0.14	0.06	0.02
48	29.119	324	62	26	9429	1817	771			0.21	0.27	0.07
49	26.846	389	35	32	10451	928	847			0.23	0.14	0.08
(5) 50	60.725	542	84	192	32925	5094	11631			0.73	0.77	1.08
(6) 51	38.001	137	20	8	5206	760	304			0.12	0.11	0.03
52	44.811	557	67	48	24957	3016	2133			0.56	0.45	0.20
53	43.307	693	155	54	29993	6728	2353			0.67	1.01	0.22
GROSS TOTAL	5636.870	792	118	190	4464775	662977	1072670	27.365	73184	100.00	100.00	100.00
LESS COIN-CIDENT MI	27.365	2674	377	517	73184	10319	14151					
1956 NET TOTAL	5609.505	783	116	189	4391591	652658	1058519					
1955 NET TOTAL	5557.455	746	111	178	4143804	616199	987953					

(1) 1.290 - Nonexistent - Rte. 1
(2) 55.121 - Nonexistent - Rte. 16
(3) 44.271 - Nonexistent - Rte. 42
(4) 1.271 - Nonexistent - Rte. 46
(5) 20.269 - Mileage in Yellowstone Park - Rte. 50
(6) 31.102 - Unconstructed - Rte. 51

1956 INTERSTATE RURAL ROUTE SUMMARY

INTERSTATE ROUTE No.	F.A. ROUTE NUMBER	RURAL MILEAGE	AVERAGE DAILY TRAFFIC			VEHICLE MILES		
			ALL VEHICLES	COMMERCIAL	FOREIGN PASS.	ALL VEHICLES	COMMERCIAL	FOREIGN PASS.
101	2	588.596	1919	275	636	1129644	161660	374334
101	17	71.034	1031	172	304	73215	12200	21615
101	15	35.923	1220	207	486	43812	7421	17453
Sub-Total Interstate Route 101		695.553	1792	261	594	1246671	181281	413402
102	3	286.882	1067	157	220	306170	45107	63224
102	21	106.021	1136	190	172	120393	20122	18219
Sub-Total Interstate Route 102		392.903	1086	166	207	426563	65229	81443
103	16	104.261	1297	209	377	135247	21834	39315
Sub-Total Interstate Route 103		104.261	1297	209	377	135247	21834	39315
1956 Totals		1192.717	1516	225	448	1808481	268344	534160
1955 Totals		1193.477	1459	214	423	1740702	255572	504503

1956 SECONDARY RURAL ROUTE SUMMARY

F.A.S. RTE NO	RURAL MILEAGE	AVERAGE DAILY TRAFFIC	AVERAGE DAILY VEH. MILES	PERCENT OF TOTAL VEH. MILES
201	69.205	77	5314	0.80
202	36.334	111	4021	0.61
203	6.522	100	650	0.10
204	7.602	104	791	0.12
206	13.081	1374	17978	2.72
207	10.803	111	1199	0.18
208	6.946	680	4723	0.71
209	88.751	186	16548	2.51
211	9.265	355	3288	0.50
212	13.102	296	3878	0.59
213	12.883	998	12857	1.95
214	26.157	52	1361	0.21
215	20.572	310	6379	0.97
216	26.752	366	9796	1.48
218	29.812	222	6628	1.00
219	19.831	225	4468	0.68
220	8.932	127	1137	0.17
221	23.559	233	5493	0.83
223	55.773	111	6176	0.94
224	18.956	179	3400	0.51
225	48.965	62	3013	0.46
226	19.133	244	4659	0.71
227	17.548	241	4237	0.64
228	22.683	176	3996	0.61
230	65.000	178	11562	1.75
231	24.988	164	4104	0.62
232	43.683	206	9012	1.36
233	21.586	130	2812	0.43
234	11.316	161	1821	0.28
235	41.577	208	8639	1.31
236	92.306	88	8086	1.22
237	8.100	172	1393	0.21
238	19.280	206	3976	0.60
239	11.200	84	937	0.14
240	25.418	107	2717	0.41
241	42.641	141	6023	0.91
242	53.383	106	5640	0.85
243	13.053	128	1675	0.25

F.A.S. RTE NO	RURAL MILEAGE	AVERAGE DAILY TRAFFIC	AVERAGE DAILY VEH. MILES	PERCENT OF TOTAL VEH. MILES
244	23.384	178	4157	0.63
245	21.909	74	1616	0.24
246	11.500	178	2051	0.31
247	59.005	374	22096	3.35
248	45.672	211	9622	1.46
249	9.277	268	2484	0.38
250	26.159	146	3815	0.58
251	52.180	145	7569	1.15
252	24.067	77	1860	0.28
253	46.726	90	4209	0.64
254	43.540	141	6130	0.93
256	15.635	240	3758	0.57
257	4.954	397	1967	0.30
258	20.059	143	2859	0.43
261	11.800	107	1263	0.19
262	3.997	113	452	0.07
263	15.221	242	3684	0.56
264	3.717	1246	4630	0.70
265	3.905	1667	6509	0.99
266	1.679	3180	3132	0.47
267	4.272	538	2298	0.35
268	9.035	302	2729	0.41
269	20.764	968	20097	3.04
270	21.502	43	925	0.14
271	25.748	108	2770	0.42
272	44.774	117	5259	0.80
273	12.585	131	1642	0.25
274	22.006	189	4168	0.63
275	2.362	573	1353	0.20
276	10.330	227	2341	0.35
277	35.502	27	941	0.14
278	63.576	120	7648	1.16
279	38.573	105	4052	0.61
280	18.850	165	3113	0.47
281	31.080	103	3193	0.48
283	6.426	131	842	0.13
284	42.704	111	4736	0.72
285	9.526	134	1274	0.19

1956 SECONDARY RURAL ROUTE SUMMARY

F.A.S. RTE. NO.	RURAL MILEAGE	AVERAGE DAILY TRAFFIC	AVERAGE DAILY VEH. MILES	PERCENT OF TOTAL VEH. MILES
286	3.948	303	1196	0.18
287	7.626	193	1475	0.22
288	16.303	252	4105	0.62
289	29.054	179	5212	0.79
290	15.339	139	2130	0.32
291	6.788	539	3659	0.55
292	17.603	64	1127	0.17
293	37.445	131	4915	0.74
294	29.097	85	2484	0.38
295	12.029	80	962	0.15
296	14.002	56	789	0.12
297	8.702	33	287	0.04
298	19.600	202	3959	0.60
299	5.500	73	402	0.06
300	13.100	77	1003	0.15
302	20.813	308	6421	0.97
303	16.004	91	1450	0.22
304	4.832	240	1162	0.18
305	11.806	164	1938	0.29
306	25.437	78	1993	0.30
307	50.445	312	15741	2.38
308	24.422	423	10335	1.57
309	6.698	54	363	0.05
310	43.304	98	4234	0.64
311	8.324	121	1011	0.15
312	6.939	76	525	0.08
313	38.767	323	12522	1.90
314	31.400	67	2110	0.32
315	47.769	110	5259	0.80
317	3.406	112	381	0.06
318	2.902	569	1651	0.25
319	29.446	94	2771	0.42
320	5.570	74	413	0.06
321	9.323	88	820	0.12
322	13.324	87	1159	0.18
323	71.669	104	7435	1.13
324	34.886	82	2851	0.43
325	13.102	97	1266	0.19

F.A.S. RTE. NO.	RURAL MILEAGE	AVERAGE DAILY TRAFFIC	AVERAGE DAILY VEH. MILES	PERCENT OF TOTAL VEH. MILES
326	8.502	143	1216	0.18
327	14.500	55	796	0.12
328	18.502	68	1261	0.19
329	2.502	133	333	0.05
330	37.723	72	2712	0.41
331	9.824	123	1212	0.18
332	40.403	53	2126	0.32
333	18.302	48	878	0.13
334	14.300	128	1828	0.28
335	14.700	355	5219	0.79
336	14.809	59	877	0.13
338	22.403	102	2282	0.35
339	16.502	129	2126	0.32
340	19.202	114	2181	0.33
341	20.502	48	990	0.15
342	.880	158	139	0.02
343	34.568	78	2688	0.41
344	21.445	91	1948	0.30
345	13.204	138	1822	0.28
346	7.702	126	970	0.15
347	6.023	315	1897	0.29
348	13.618	39	531	0.08
349	6.302	44	277	0.04
350	5.502	125	690	0.10
352	6.402	110	705	0.11
353	7.602	93	707	0.11
354	7.200	249	1793	0.27
355	1.592	575	915	0.14
356	5.902	253	1493	0.23
357	24.002	72	1719	0.26
358	6.400	140	896	0.14
359	16.304	77	1248	0.19
360	18.770	120	2259	0.34
362	1.224	143	175	0.03
363	11.904	100	1188	0.18
364	4.203	161	677	0.10
365	14.802	169	2507	0.38
366	21.002	71	1481	0.22

1956 SECONDARY RURAL ROUTE SUMMARY

F.A.S. RTE. NO.	RURAL MILEAGE	AVERAGE DAILY TRAFFIC	AVERAGE DAILY VEH. MILES	PERCENT OF TOTAL VEH. MILES
367	3.502	100	350	0.05
368	3.302	60	198	0.03
369	6.204	97	602	0.09
370	2.604	229	596	0.09
371	8.593	58	502	0.08
372	4.202	193	811	0.12
373	4.526	326	1477	0.22
374	6.047	137	828	0.13
375	8.207	143	816	0.12
376	52.004	81	4212	0.64
377	5.902	59	348	0.05
378	12.302	72	881	0.13
379	14.502	147	2132	0.32
380	3.002	90	270	0.04
381	19.038	49	928	0.14
382	16.018	121	1932	0.29
383	3.602	126	454	0.07
384	26.292	120	3144	0.48
385	2.138	83	177	0.03
386	1.468	671	985	0.15
387	1.656	317	525	0.08
388	3.404	91	310	0.05
389	6.402	126	807	0.12
390	2.919	223	448	0.07
391	26.715	26	699	0.11
392	0.530	313	166	0.03
393	6.689	150	1003	0.15
394	2.898	29	84	0.01
395	0.407	4607	1875	0.28
396	16.302	73	1185	0.18
397	11.302	210	2378	0.36
399	25.658	72	1837	0.28
400	8.510	46	391	0.06

F.A.S. RTE. NO.	RURAL MILEAGE	AVERAGE DAILY TRAFFIC	AVERAGE DAILY VEH. MILES	PERCENT OF TOTAL VEH. MILES
401	12.105	365	4418	0.67
402	7.802	79	616	0.09
403	1.739	2984	5190	0.79
404	22.360	88	1968	0.30
405	8.202	85	697	0.11
406	7.902	58	458	0.07
407	3.604	120	432	0.07
408	19.336	120	2329	0.35
409	33.803	55	1857	0.28
410	22.504	83	1864	0.28
411	12.302	176	2165	0.33
412	32.563	219	7124	1.08
413	25.502	49	1250	0.19
414	4.072	39	159	0.02
415	29.302	64	1888	0.29
416	10.911	210	2296	0.35
417	15.545	63	987	0.15
418	10.625	126	1339	0.20
419	22.466	290	6523	0.99
420	6.945	170	1181	0.18
421	4.429	183	811	0.12
422	9.104	79	719	0.11
423	0.847	474	401	0.06
424	24.904	111	2761	0.42
425	6.802	92	626	0.09
426	9.395	57	536	0.08
427	12.604	32	399	0.06
428	11.857	58	688	0.10
429	4.963	342	1695	0.26
430	4.208	826	2443	0.37
431	19.504	127	2474	0.37
432	46.202	99	4585	0.69
433	4.304	85	366	0.06

1956 SECONDARY RURAL ROUTE SUMMARY

F.A.S. RTE. NO.	RURAL MILEAGE	AVERAGE DAILY TRAFFIC	AVERAGE DAILY VEH. MILES	PERCENT OF TOTAL VEH. MILES
434	47.806	43	2061	0.31
435	3.602	67	241	0.04
436	1.702	64	109	0.02
437	9.004	27	243	0.04
438	54.304	86	4683	0.71
440	7.500	136	1020	0.15
441	4.204	88	372	0.06
444	20.802	64	1331	0.20
445	14.302	99	1416	0.21
446	11.602	159	1846	0.28
447	48.502	51	2461	0.37
448	17.002	53	901	0.14
449	20.202	67	1354	0.21
450	6.002	60	360	0.05
451	4.302	107	460	0.07
452	11.700	103	1205	0.18
453	6.702	90	604	0.09
454	3.100	182	564	0.09
456	3.604	147	530	0.08
457	17.002	54	918	0.14
458	8.004	71	572	0.09
459	2.902	770	2235	0.34
460	4.502	97	437	0.07
461	7.702	92	709	0.11
462	43.504	18	780	0.12
465	5.702	9	51	0.01
466	2.002	159	318	0.05
1956 RURAL TOTALS	4409.476	150	660286	100.00
1955 RURAL TOTALS	3971.118	148	588769	100.00